



**US Army Corps
of Engineers**
Huntington District

CHERRY RIVER, WV WATERSHED RECONNAISSANCE STUDY



SEPTEMBER 2008

U.S. Army Corps of Engineers

Huntington District

Huntington, WV



CHERRY RIVER BASIN, WV RECONNAISSANCE STUDY ANALYSIS

Table of Contents

1.0	STUDY AUTHORITY	- 1 -
2.0	STUDY PURPOSE.....	- 1 -
3.0	STUDY AREA LOCATION	- 2 -
4.0	PRIOR STUDIES, REPORTS AND COMPLETED PROJECTS	- 3 -
5.0	DESCRIPTION OF WATERSHED RESOURCES.....	- 5 -
6.0	IDENTIFIED PROBLEMS, NEEDS AND PUBLIC CONCERNS	- 14 -
7.0	PLAN FORMULATION	- 21 -
8.0	ALTERNATIVE PLANS INVESTIGATED	- 28 -
9.0	ECONOMIC ANALYSIS	- 39 -
10.0	FEDERAL INTEREST DETERMINATION.....	- 43 -
11.0	CONCLUSIONS.....	- 44 -
12.0	PRELIMINARY FINANCIAL ANALYSIS.....	- 46 -
13.0	SUMMARY OF FEASIBILITY STUDY ASSUMPTIONS	- 46 -
14.0	FEASIBILITY PHASE MILESTONES.....	- 47 -
15.0	STUDY AREA MAP.....	- 48 -
16.0	RECOMMENDATIONS	- 48 -

Figures

Figure 1.	Location Map.....	-2-
Figure 2.	Cherry River Watershed Major Sub-Basins.....	-3-
Figure 3.	Richwood Population by Year with Trend Line.....	-7-
Figure 4.	1932 Flood in Richwood, WV.....	-14-
Figure 5.	1954 Flood in Downtown Richwood.....	-15-
Figure 6.	Oakford Avenue during November 2003 flood in Richwood, WV.....	-16-
Figure 7.	Hospital Located Just West of Downtown.....	-16-
Figure 8.	Summit Lake.....	-19-
Figure 9.	100-year Floodplain at Richwood, WV.....	-24-
Figure 10.	100-Year Floodplain along Cherry River at Richwood, WV.....	-25-
Figure 11.	Location of Dam Sites.....	-29-
Figure 12.	Upstream Floodwall.....	-31-
Figure 13.	Downstream Floodwall.....	-31-
Figure 14.	Ringwall for High School and Commercial Plaza	-32-
Figure 15.	Elementary School Levee	-32-
Figure 16.	Ringwall for Senior Citizen's Center	-33-
Figure 17.	National Guard Ringwall.....	-33-
Figure 18.	Hospital Veneer Wall	-34-
Figure 19.	Library Veneer Wall.....	-35-



**US Army Corps
of Engineers**
Huntington District

Tables

Table 1. Richwood Population by Year.....	-6-
Table 2. Federally Threatened and Endangered Species.....	-13-
Table 3. Cherry River Average Annual Damages by Alternative.....	-42-
Table 4. Costs by Alternatives	-43-
Table 5. Net Benefits and Benefit-To-Cost Ratios by Alternative.....	-43-

APPENDIX A - Technical and Cost

- Details for Dam Alternatives
- Hydrology and Hydraulics
- Flood Warning System Analysis
- Cost Methodology
- Mitigation Cost Considerations

APPENDIX B - Correspondence

- Public Workshop Information and Comments
- Federal, State, and Local Correspondence

1.0 STUDY AUTHORITY

This reconnaissance phase investigation has been authorized by resolution of the committee on Transportation and Infrastructure, U.S. House of Representatives, dated April 2002, and is shown as follows:

**COMMITTEE ON TRANSPORTATION AND INFRASTRUCTURE
U.S. HOUSE OF REPRESENTATIVES
WASHINGTON, D.C.**

RESOLUTION

Cherry River Basin, West Virginia

Resolved by the Committee on Transportation and Infrastructure of the United States House of Representatives, That, the Secretary of the Army review the report of the Chief of Engineers on the Ohio River and tributaries, Pennsylvania, Ohio and West Virginia, published as House document #306, 74th Congress, 1st Session and other pertinent reports to determine whether modifications to the recommendations contained therein are advisable, with particular references toward flood damage and prevention and associated water resources issues in the Cherry River basin at Richwood, West Virginia, and its vicinity.

2.0 STUDY PURPOSE

The reconnaissance phase is the first step of a two-step planning process that is required for all Civil Works Water Resources Projects. The reconnaissance phase is financed in total by the Federal government through the Corps of Engineers and no local sponsor funds are required. The primary purpose of the reconnaissance phase is to determine if there is Federal interest in proceeding with the second planning step known as the feasibility phase. The reconnaissance phase accomplishes the following tasks:

- Determine if the identified water resources problem(s) warrant Federal participation in a cost-shared feasibility study or studies;
- Define the Federal interest based on a qualitative appraisal, consistent with Army policies, of the costs, benefits, and environmental impacts of identified potential project alternatives;
- Assess the level of interest and support from non-Federal entities in the identified potential solutions and cost-sharing of the feasibility phase, project design and construction. Obtain a letter of intent (LOI) from the local sponsor stating their willingness to participation in the feasibility study described in the Feasibility Cost Share Agreement (FCSA) and Project Management Plan (PMP), and to share in the costs of construction of any recommended and authorized prospect.

This reconnaissance-level investigation will evaluate a watershed approach for flood damage reduction, water supply needs, recreation potential, ecosystem restoration and associated water resource opportunities on the Cherry River and tributaries in the vicinity of Richwood and Fenwick, WV.

3.0 STUDY AREA LOCATION

The Cherry River Watershed is located in eastern West Virginia and is a major tributary of the Gauley River. Figure 1 shows the location of the watershed with respect to the Gauley River basin and sub-basins of the Cherry River hydrologic complex. The locations of Richwood and Fenwick are shown with stars on Figure 2. The watershed has a drainage area of 167 square miles, and the Cherry River has a total of 43 stream miles. The river flows through the counties of Greenbrier, Pocahontas, and Nicholas including the incorporated communities of Richwood and Fenwick. Much of the Cherry River watershed upstream of Richwood, where the North and South Forks join to form the Cherry River mainstem, is within the boundaries of the Monongahela National Forest. Richwood is located in eastern Nicholas County, 25 road miles from Summersville, which is the county seat. The study area is located in the West Virginia 3rd Congressional District, represented by Congressman Nick J. Rahall.

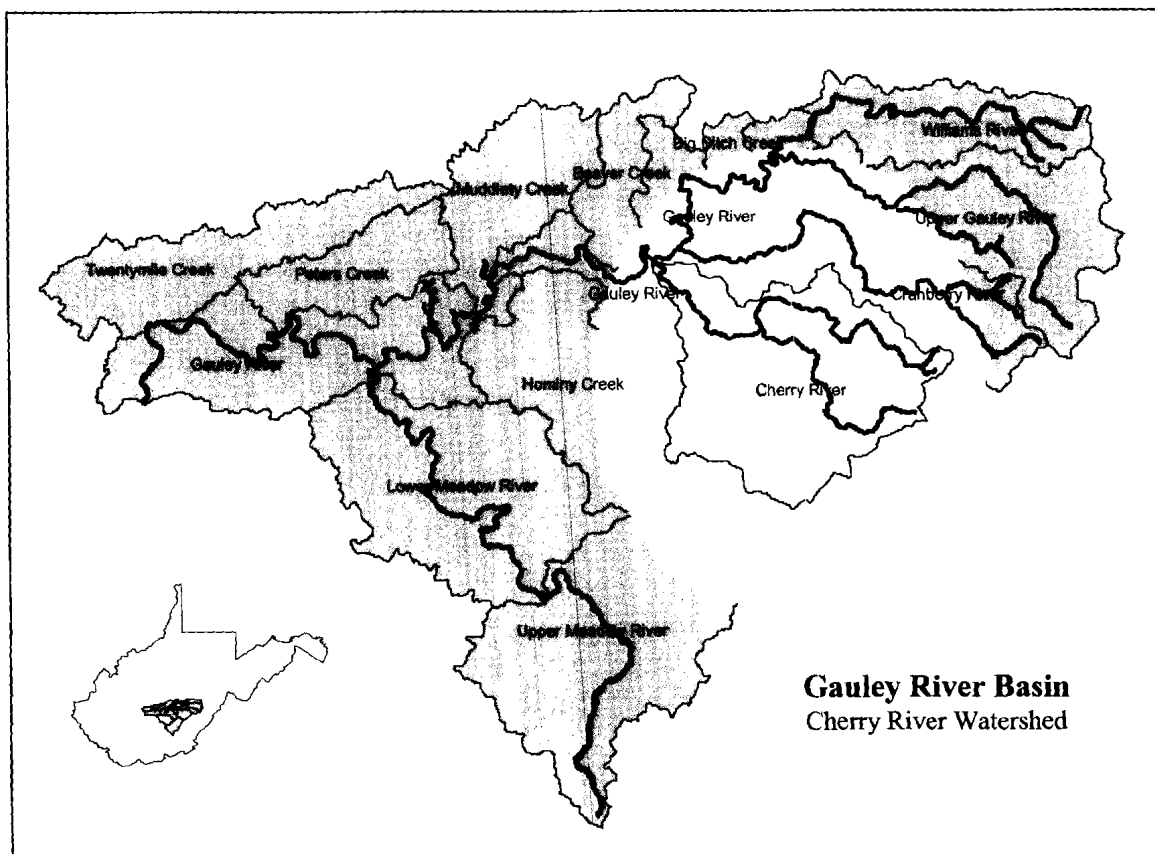


Figure 1. Location Map

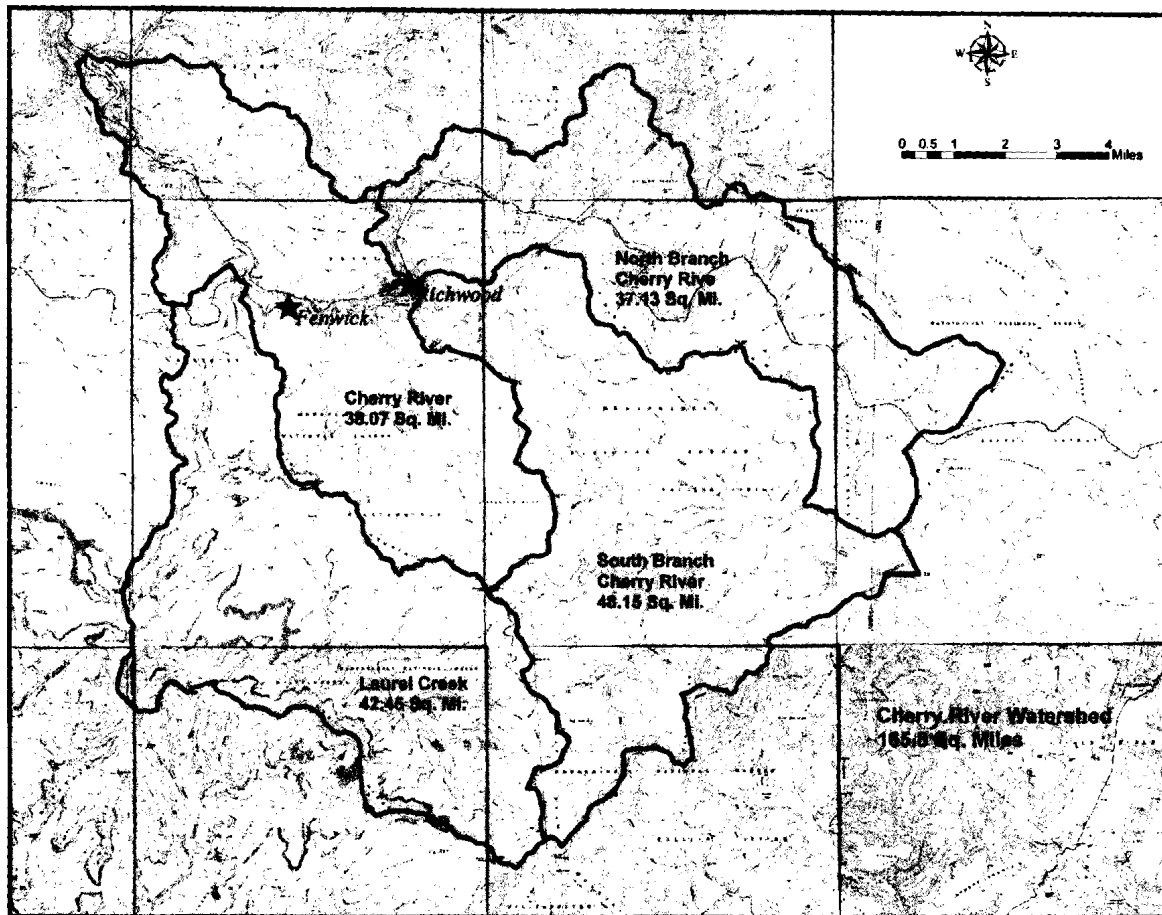


Figure 2. Cherry River Watershed Major Sub-Basins

4.0 PRIOR STUDIES, REPORTS AND COMPLETED PROJECTS

Richwood Snagging and Clearing Project, Huntington District, USACE, 1958. This project was carried out under authority of the Section 208 of the Flood Control Act of 1954, and consisted of debris removal and snagging and clearing the channel of the Cherry River, through Richwood and removing two bars from the channel at Fenwick. Initial construction was carried out in 1955 and an additional section of channel was altered in 1958. This project provided protection against smaller floods but only limited protection against larger floods.

Reconnaissance Report, Huntington District, USACE, July 1972. A reconnaissance investigation and report were completed for Cherry River in July 1972. The report concluded that channel improvement along 2.5 miles of Cherry River downstream from the Corps of Engineers' existing Section 208 Snagging and Clearing project was the most practicable means of providing flood damage reduction for Richwood. The plan was

estimated at a benefit-cost ratio of 1.5, excluding redevelopment benefits; therefore, it was recommended that a detailed project report (DPR) be completed for a small, flood protection project in the Richwood-Fenwick area.

Detailed Project Report, Huntington District, USACE, December 1974. A DPR was completed evaluating channel improvement projects along the Cherry River at Richwood, WV in December 1974. The proposed project extended downstream for 2.5 miles from the existing Section 208 Snagging and Clearing Project that was completed by the Corps in 1954. The channel improvement project would have a minimum bottom width of 100 feet with 1 on 3 side slopes, and was estimated to cost \$620,000 (October 1971 Price Level). The DPR concluded that neither the selected plan nor any other variation (various lengths and bottom widths) were economically feasible, and it was recommended that further detailed studies be terminated.

Soil Conservation Service Report, November 1989. The Soil Conservation Service (or SCS as they were referred to then, now called Natural Resource Conservation Service or NRCS), initially investigated water resource problems in the Cherry River watershed during 1966-1967, and proposed development of two single purpose dams for flood control and a multi-purpose reservoir for both flood control and water supply on the South Fork of the Cherry River. The projects were not constructed because of marginal feasibility and lack of local/regional support. Following several damaging floods in the late 1970's and 1980's, the SCS undertook further investigation in the Cherry River Basin which resulted in the 1989 report. This later investigation concentrated on development of a dam and reservoir on the South Fork 6.2 miles above the confluence of the South with the North Fork of the Cherry River at Richwood. The SCS evaluated five plans for this site, either a single purpose flood control project or a multi-purpose reservoir project with water supply, and recreation lake. Preliminary plans were developed for three lake sizes and differing dam elevations. The SCS report concluded that none of the alternative plans were economically feasible, and therefore, no further investigations were contemplated.

Federal Emergency Management Agency (FEMA) Flood Insurance Study, Richwood WV, September 1991. A study and report were prepared for Richwood under the authority of the National Flood Insurance Act of 1968 and the Flood Disaster Act of 1973. The report provided flood hazard information for the City of Richwood that would enable that community to participate in the National Flood Insurance Program (NFIP). The report contained flood profiles along the Cherry River through Richwood and identified the limits of the base flood (100-year). The report also included maps with the designated floodway and identified various flood zones to be used for a flood insurance program.

US Forest Service (USFS) Cherry River Watershed Assessment, September 2002. The USDA Forest Service Gauley Ranger District of the Monongahela National Forest completed an analysis of the Cherry River watershed in order to identify interactions, processes, functions of resources and human influence on a watershed scale. The document is intended to serve as a foundation of information and data to be used in future

decision making. The report characterizes the watershed, identifies issues, describes “reference” conditions as well as existing conditions, interprets changes in the watershed and makes recommendations for management activities. Key issues identified in the study for the Cherry River watershed include some erosion and sedimentation, acid deposition (acid rain), flooding, areas of stream instability, water quality (specifically a few areas of acid mine drainage and sediment), lack of large woody debris in some streams, barriers to aquatic wildlife migration, and lack of quality riparian corridors/buffers. Approximately 15 miles of the North Fork Cherry River were found to be eligible for Wild and Scenic River designation, however, no decision has been made regarding such a designation. The South Fork of the Cherry River was considered also, but it was found to be ineligible at the time of the study

USFS Cherry River Draft Environmental Assessment (2006) The USDA Forest Service Gauley Ranger District prepared a draft Environmental Assessment for their proposed forest plan for the Monongahela National Forest. The document contains information on existing conditions for environmental resources in the watershed, along with an analysis of impacts from the proposed management plan. The environmental analysis determined that no federally listed threatened or endangered species are known to occupy the Cherry River watershed; however there were 11 known Regionally Sensitive Species that occur in the project area. There were three Threatened species (Bald Eagle, Small Whorled Pogonia, Virginia Spirea), two Endangered species (Indiana Bat and Virginia Big-eared Bat), and 21 Regionally Sensitive species that have suitable habitat but are not known to occur in the area. Issues for the Cherry River watershed mentioned in the document include elevated levels of fine sediment in streams, barriers to aquatic migration, reduced stream stability, lack of in-stream habitat, lack of large woody debris, acid deposition and poor riparian habitat. Sampling by the Forest Service determined that water chemistry indicated marginal to poor conditions in terms of aquatic productivity potential, mostly due to acidity and poor acid neutralizing capacity. Benthic macroinvertebrate data collected in three project area streams indicate clean water conditions; however diversity and richness indices indicate reduced health of the aquatic system. This is most likely due to a combination of factors, including excessive fine sediment, low productivity waters and acid deposition.

5.0 DESCRIPTION OF WATERSHED RESOURCES

5.1 General

The Cherry River Watershed comprises 167 square miles in east-central West Virginia within the counties of Greenbrier, Pocahontas and Nicholas. The city of Richwood, which is the main population center in the watershed, is situated at the confluence of the North and South Forks, about 10 miles above the mouth of the Cherry River, which is a major tributary of the Gauley River. Most of the Cherry River Watershed lies within the boundaries of the Monongahela National Forest, and as such comprises the western portion of a large and diverse area with high quality natural resources and numerous recreational facilities and opportunities.

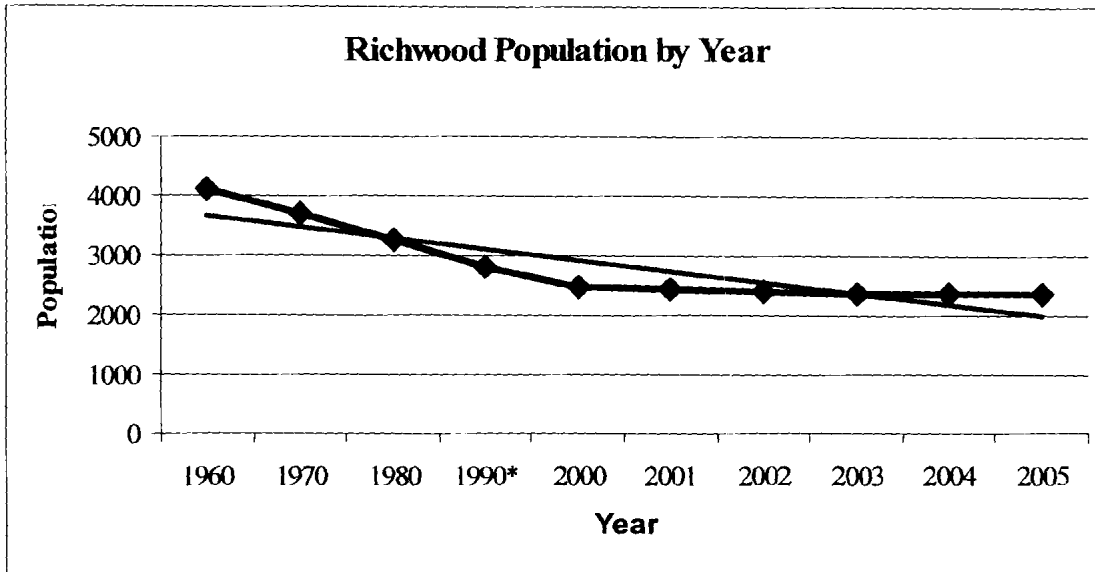
The area around Richwood was initially developed in the late 1800's, when the community was known as Cherry Tree Bottom. The railroad was extended into the area in 1898, and in 1901 the town was incorporated with its present name, Richwood. In the first part of the 20th century, Richwood was a booming community due mostly to coal mining and lumber production. In pre-depression years (prior to 1930) the town had a population of nearly 10,000. Richwood at that time was the economic center for Nicholas County and the largest incorporated town. However, economic conditions eventually changed, as most underground coal mines closed by the mid 1900's, the lumber business declined and the railroad ceased operation upstream and the tracks removed in the 1980's.

5.2 Socio-Economic Resources

Most of the Cherry River Watershed is a rural, natural area except for the population at Richwood and nearby Fenwick. Richwood was once the economic hub of Nicholas County, but because of the decline in population and downtown commercial establishments, that distinction now belongs to Summersville, the county seat. The population of Richwood, once nearly 10,000 in the early 1900's, declined to about 4,000 in the 1960's and to presently about 2,400 (2005). The Richwood population since 1960 is shown in Table 1, and the population trend is shown on Figure 3. Currently, there are approximately 1,000 households in Richwood, with about 1,200 housing units. The average family includes 2.85 people and the median age is 45 years, with one-fourth of the people 65 years or older. The median household income is \$24,423, as compared to \$37,227 for West Virginia and \$46,071 for the nation.

Table 1 - Richwood Population by Year

1960	4116
1970	3717
1980	3263
1990*	2808
2000	2477
2001	2429
2002	2408
2003	2361
2004	2371
2005	2369
Note: 1990 data extrapolated from previous and following year.	

Figure 3 - Richwood Population by Year with Trend line

Richwood once had several large businesses and industries, most centered on lumbering and hardwood products. The wood based industries produced paper and axe handles, and the nation's largest clothespin factory was located in Richwood. Following closure of the coal mines and decline in the hardwood industries, most of the large businesses closed or relocated. The current businesses in Richwood are primarily small stores and specialty shops. These included banks, restaurants, gas stations, and one shopping center with a Foodland, Rite Aid Pharmacy and Dollar General.

There are three schools in Richwood. Richwood High School and Middle School, both near the downtown area, and Cherry River Elementary School, located along the river about one mile downstream.

Highway Transportation through Richwood and the Cherry River Basin is provided by WV 39 and WV 55 which permits access to Summersville and US 19 to the west, and Marlinton and US 219 to the east. West Virginia 39 extends along the North Fork of the Cherry River, thereby providing direct highway access to the Cranberry Glades botanical area, Highland Scenic Highway and the southwestern section of the National Forest. The only vehicular access along the South Fork of the Cherry River is by an unpaved timber haul road which extends along the stream, but is not a through road. The N&W Railway formerly ran through Richwood and provided passengers and freight transportation through the 1970's. Following the decline of businesses and industries, the railroad closed in the 1980's and the track has been removed.

The Richwood Area Community Hospital is the City's primary health care provider. It was formerly known as Sacred Heart Hospital and was administered by the local Catholic Church. Two other major facilities which provide social and/or public service include the Nicholas County Senior Center and the WV National Guard Armory, both located in the southwestern section of Richwood.

5.3 Recreational Resources

Richwood and most of the Cherry River Watershed are within the Monongahela National Forest, consequently there are many recreational facilities in the city and the surrounding area. Richwood has a small city park with a swimming pool, the Pratt Ball Field Complex and the Cherry Hill Golf course. The old railroad bed through Richwood is now a bike and hiking trail having been converted in the "rails to trails" program. Nearby in the National Forest are the Woodbine Recreation area with camping and stream fishing, Northbend Recreation area with camping facilities and Summit Lake Recreation area with a 43 acre lake for boating and fishing. At the eastern boundary of the Cherry River Watershed are the Cranberry Glades Botanical Area, a Canadian type bog, the Hill Creek Falls Scenic Area, and Cranberry Visitor Center.

Summersville Lake on the Gauley River near the city of Summersville, 25 miles west of Richwood, is a major Corps of Engineers reservoir with a 2,700 acre lake, campgrounds, boat ramps, and marina. Special releases from the reservoir in the fall help provide for some of the best whitewater rafting in the eastern United States on the Gauley River below the dam. Although outside of the Cherry River Watershed, Summersville Lake is easily accessible from Richwood by WV 39 and US 19.

Stream fishing in the area is some of the best in West Virginia. Both the North and South Forks of the Cherry River provide good stream fishing, however the Cranberry River and the Williams River, two tributaries of the Gauley River immediately to the north, are considered two of the most outstanding trout streams in the entire National Forest.

5.4 Aquatic Resources

The Cherry River is a free flowing stream with no impoundments on the main channel system. Streams within the Cherry River Watershed are primarily steep gradient mountain streams. The Cherry River main stem is a lower gradient river, beginning at the confluence of the North and South Forks at Richwood and flowing approximately 10 miles to its confluence with the Gauley River. The North Fork of the Cherry River and many of the smaller streams particularly, are high gradient streams, and mostly well entrenched within narrow valley walls.

Approximately 15 miles of the North Fork Cherry River were determined to be eligible for Wild and Scenic River designation, however, no decision has been made regarding such a designation. If it were to be designated, its probable classification would be recreational. The South Fork of the Cherry River also was considered, but it was determined not to be eligible at the time of the study.¹

The West Virginia Department of Environmental Protection (WVDEP) has designated the Cherry River a high quality stream. The WVCEP uses the West Virginia Stream Condition Index (WVSCI), which uses benthic macro-invertebrates as an indicator of overall stream integrity. The average biological condition for the Cherry River based on

¹ Monongahela National Forest - Cherry River Watershed Assessment, 2002.

the WVSCI score identifies it as the 5th best in the state, bested in quality only by Gladys Fork, Cranberry River, Williams River, and Shavers Fork. The reach of the Cherry River with the lowest score is located immediately downstream of the town of Richwood. Habitat values for this reach are considered “sub-optimal” due to lack of riparian vegetation and bank instability.

The WVDEP also has determined that some streams in the watershed do not fully support their aquatic life use designation due to chemical impairment. On the 2006 Section 303(d) list of impaired streams, the entire length of Cherry River was listed for Iron (trout), and the North Fork of the Cherry River was listed for aluminum (trout). Seven tributaries of the North Fork were listed for pH, including Desert Branch, Windy Run, Armstrong Run, Rabbit run, Carpenter Run, Bear Run and Darnell run.

The Draft Total Maximum Daily Load document (June 2007) for the Gauley River Watershed indicated that low pH impairments were associated solely with acid precipitation and low watershed buffering capacity in the Windy Run, Armstrong Run and Carpenter Run watersheds of the Cherry River. For these problems, the TMDL approach captures the watershed dynamics associated with acidic atmospheric deposition and presents the net acidity reductions (and net alkalinity additions) necessary to achieve the pH water quality criteria.

The quality of much of the North Fork Cherry River is being improved by limestone sand additions within the North Fork watershed through the State’s stream liming program. Limestone sand added to streams raises the pH and ANC, and adds calcium to improve water quality. According to Monongahela National Forest documentation, water quality and aquatic productivity are being improved in the North Fork, and to a lesser extent downstream in the Cherry River mainstem.²

The Cherry River and tributaries reportedly supports 29 species of fish. The majority of fish (21 species) are native species and eight species have been introduced into the watershed. Sport fish community information taken from Monongahela National Forest Fisheries database indicates native brook trout (*Salvelinus fontinalis*) can be found in North Fork Cherry River, Holcomb Run, Morris Creek and Buckheart Run. Electro Fish Surveys were conducted in June of 2005 in Morris Creek, Holcomb Run and Coal Siding Run, with brook trout being reported in all surveyed areas and all life stages. The North Fork of the Cherry also supports a stocked trout fishery (brown trout -*Salmo trutta* and rainbow trout -*Oncorhynchus mykiss*). Other fish species found in the Cherry River watershed include small and largemouth bass, rock bass, stoneroller, suckers, chubs, shiners, several dace species, creek chubsuckers, and Northern Hogsucker. Many of the species in the project study area (e.g. bass, sunfish, suckers, and minnows) are associated with warm to cool water habitats and primarily occur within the mainstem Cherry River. Other species (e.g. trout and dace) have a lower tolerance for warmer stream temperatures and are typically found in the smaller, coldwater tributary streams. Brook trout prefer streams with cold, clean water, a high riffle ratio and abundant cover.³

² Monongahela National Forest - Cherry River Watershed Assessment, 2002.

³ Monongahela National Forest - Cherry River Watershed Assessment, 2002.

5.5 Geology and Soils

Elevations in the watershed range from about 1,900 feet at the junction of the Cherry River with the Gauley River, to about 4,500 feet near the head of Left Branch. The Monongahela National Forest Cherry River Watershed Assessment (2002), indicated that most of the watershed is underlain by Pennsylvania age bedrock systems. Smaller amounts of Upper Mississippian system bedrock (Mauch Chunk Group) occurs along portions of the North Fork Cherry River, and a few of its headwater tributaries such as Bear Run and Left Branch. The Pennsylvania age bedrock is typically low in calcium carbonate minerals that reduces the acid buffering capacity. These portions of the watershed characteristically have acid-forming rock and acid soils, which make streams slightly too strongly acidic. Primary erosion processes include surface erosion (sheet, rill, and gully) and landslides, which underlie 21 to 50 percent of the landscape. Soils over the Mauch Chunk formation are highly erodible and prone to mass movement.⁴

Two important coal seams in the watershed, Fire Creek and Sewell, have been extensively mined by both deep mining and surface mining methods⁵. There are approximately 3,100 acres or about 2.9 percent of the Cherry River watershed that has been strip mined for coal reserves⁶.

Studies by the USFS for the Cherry River watershed identify excess sediment delivery to streams and sediment deposition as key issues, which is partly attributable to soils that commonly occur in riparian areas and have a high component of sand, and partly attributable to past road construction, timber harvesting and other land management practices. The NRCS has identified sediment accumulation as a problem, especially in the previously channelized reach of the Cherry River near Richwood.

Identified point sources of sediment in the area include permitted mining activities, permitted non-mining activities and storm water discharges from construction sites greater than 1 acre. Identified nonpoint sources include abandoned mine lands (AML), bond forfeiture sites, roads, oil and gas operations, timbering sites, agriculture, and urban/residential land disturbance.

Permitted discharges from mining activities are considered the most prevalent point sources throughout the watershed, where streambank erosion has been determined to be a significant nonpoint sediment source. The West Virginia Legislature passed the Logging Sediment Control Act in 1992, which requires the use of Best Management Practices to reduce sediment loads to nearby water bodies.⁷

⁴ Monongahela National Forest - Cherry River Watershed Assessment, 2002.

⁵ USDA Soil Conservation Service - Cherry River Watershed Preapplication Report, 1989.

⁶ Monongahela National Forest - Cherry River Watershed Assessment, 2002.

⁷ West Virginia Department of Environmental Protection – Total Maximum Daily Loads for Selected Streams in the Gauley River Watershed, WV Draft Report. June 2007.

While the USFS has identified sediment as an issue in the Cherry River watershed, sampling by the WVDEP did not indicate impaired habitat quality due to sediment. The WVDEP measures habitat quality using the EPA's Rapid Bio-assessment protocols. Of the 31 sites sampled in the watershed, 84% scored as optimal and the remaining 16% as suboptimal based on the average scores of all parameters. Additionally, sampling for sediment deposition showed 52% of sites scored as optimal, 32% as suboptimal, 16% as marginal, and none as poor. Consequently, even though sediment deposition occurs, stream habitat quality in the watershed remains unimpaired from sediment.

5.6 Terrestrial Resources

Typical plant communities in the Cherry River watershed are sugar maple, beech, sugar maple-beech, red oak, sugar maple-basswood, sugar maple – red oak, with cherry and tulip poplar prevalent as well. Red spruce forests are located at elevations greater than 3,800 feet, and at some lower elevations due to forest microclimatic conditions created by aspect, high mountain shading, and cold air drainage.⁸

The USFS's Cherry River Draft Environmental Assessment (2006) detailed that streams within the project area are generally low in large woody debris, which contributes to simplistic in-stream habitat conditions and some channel instability in portions of these streams. They are below their resource potential in this regard, due primarily to early 1900s (and to a lesser extent more recent) timber harvesting within riparian areas. Riparian areas along most of the smaller streams are in good condition and well forested, but are still too young to be fully functioning riparian systems.

According to the Cherry River Watershed Pre-application Report prepared by the USDA SCS (1989), land use in the watershed is naturally controlled by the topography. The majority of the watershed land is forested. A small percentage of the watershed, particularly the narrow valleys and flatter hillsides, is used for agricultural purposes, primarily for hay and pasture. Urban development, such as Richwood, along with major highways, have been confined almost entirely to the level flood plains.

The South Fork is a rugged, mountainous, sparsely populated section of the Cherry River watershed. Forested mountains and the boulder strewn stream make the area attractive; however, scattered mining and logging activities detract somewhat from the scenic qualities. The South Fork watershed is largely undeveloped, but there are several seasonal hunting and fishing camps scattered throughout. Primary access to the area is by a single lane, rocky, private logging road that closely follows the stream.

The South Fork is a put-and-take trout stream which WVDNR regularly stocks for about 9 miles above the mouth. According to DNR, trout cannot reproduce naturally in the stream because the fingerlings are eaten by the indigenous chubs and bass. The area is very popular with hunters and fishermen because of the forested surrounding and the attractive mountain stream.

⁸ US Forest Service. Cherry River Watershed Assessment. Sept. 2002.

5.7 Threatened and Endangered Species

An “endangered” species is one that is threatened with extinction throughout all or a significant portion of its range, while a “threatened” species is one that is likely to become endangered within the near future. The USFWS lists federally threatened and endangered species. Table 2 shows five federally listed species that historically or potentially could inhabit the Cherry River basin. However, none are likely to occur within the Richwood area. The table also shows the corresponding State of West Virginia rank for each of the listed species. The State does not designate species as threatened or endangered at the state level. The West Virginia Non-game Wildlife and Natural Heritage Program, part of the WVDNR’s Wildlife Resources Section, tracks federally listed, proposed and candidate species as well as those rare on a state (S1, S2, etc.) or global basis using the methodologies employed nationally by the Natural Heritage Network.

The following are additional endangered and threatened species that are known to or potentially could occur in the Cherry River watershed and the Richwood study area.

- **Shale barren rock cress** - The shale barrens, where this rock cress grows, have soil which contains many hard, small shale fragments. The hillsides typically face the south or the east, so they get very hot during summer days. Shale barrens occur on Devonian-aged shale exclusively in the Valley and Ridge Geographic Province of the Allegheny Mountains. In West Virginia, five shale barrens where the rock cress grows have been partially destroyed by road construction, and a sixth was degraded
- **Virginia spiraea** - Virginia Spiraea is a shrub that primarily grows between forested slopes and the rocky shores of high-energy rivers. The factors that most affect the species are those that either eliminate its habitat altogether, or reduce the moderate level of flood-scouring it seems to require. Streamside habitat has been lost through reservoir construction such as Summersville Lake, which eliminated considerable habitat along the Gauley River. The perpetuation of this species will require streamside habitat with natural flood regimes.
- **Small whorled pogonia** - The principle threat to this species is the cutting of forest habitats and conversion of the landscape to other land uses, such as housing and business developments, and golf courses.

Table 2. Federally Threatened and Endangered Species

Common Name	Scientific Name	Federal Status	WV State Rank	Potential for Occurrence Within Project Area
Indiana bat	<i>Myotis sodalis</i>	LE	S1	Caves are important for the Indiana myotis, and during the winter, large numbers of Indiana myotis gather in a few caves which provide suitable conditions for hibernation. Indiana myotis are more sensitive to disturbance than most other bats, and each time the bats awaken during the winter, valuable fat reserves are used up, which could affect their survival.
Running buffalo clover	<i>Trifolium stoloniferum</i>	LE	S2	Running buffalo clover is most frequently found in habitats with filtered sunlight that have had some kind of recent disturbance. In West Virginia running buffalo clover has been found on jeep trails, old logging roads, skid roads, and wooded thickets. The greatest threats to this species appear to be major disturbances, such as road construction, that completely destroy the clover's habitat, and the slow maturation of the habitat through succession.
Virginia northern flying squirrel	<i>Glaucomys sabrinus fuscus</i>	LE	S2	The northern flying squirrel is typically found in boreal habitats, especially spruce/fir/hemlock and northern hardwood forests. In West Virginia, this squirrel is usually associated with red spruce and northern hardwoods such as sugar maple, black cherry, American beech, black birch, and yellow birch. The main threat to this animal is loss of habitat (high elevation red spruce forest). Most of the known locations of this squirrel are within the Monongahela National Forest.
Bald eagle	<i>Haliaeetus leucocephalus</i>	LT	S2B, S2N	The WV Breeding Bird Atlas (Buckelew et al, 1994) has no observations and no confirmed breeding of bald eagles in Cherry River watershed.
Cheat mountain salamander	<i>Plethodon nettingi</i>	LT	S2	Threats to the Cheat Mountain Salamander include the degradation of high-elevation red spruce and spruce/northern hardwood forests, and would not likely occur on the Cherry River or its main tributaries.
Federal Status:		WV State Rank:		
LE = Federally listed endangered = Breeding populations in WV		S1 = extremely rare/critically imperiled in WV		
LT = Federally listed threatened = non-breeding populations in WV		S2 = very rare/imperiled in WV		
SC = Federal species of concern		S3 – somewhat vulnerable to extinction in WV		
NR = no WV rank reported				
Sources: USFWS 2001a, WVDNR 2001a				

6.0 Identified Problems, Needs and Public Concerns

Water resource problems, needs, opportunities and public concerns have been identified in this reconnaissance study through a number of methods and techniques. Field investigations and documentation in published reports have provided an overview of existing conditions as well as background information. Numerous meetings with State and local representatives were held to discuss the water resource problems and gather information on issues that might warrant Federal involvement. Input from the public was obtained through workshops and from various groups and organizations that are focused on specific needs and concerns in the watershed. The following paragraphs summarize the problem, needs, and concerns that form the basis for this reconnaissance investigation.

6.1 Floods and flooding problems.

Flooding is the primary water resource problem for the Cherry River watershed, including mainly the City of Richwood and community of Fenwick. Flooding conditions are worst during major storm events when the mainstem Cherry River overflows its banks and inundates portions of Richwood and Fenwick. Precipitation at Richwood average about 53 inches annually, but the upper and higher portion of the tributary sub-basin may exceed 60 inches per year. Intense summer storms which produce flooding are common, as well as maritime tropical air masses that move through the watershed from the south-east. The mainstem Cherry River below Richwood has a rather low gradient, but the North Fork and South Fork tributaries have their sources in rugged, mountainous areas and the upper reaches of these streams have steep gradients. Consequently, major storms over these sub-basins result in rapid stream flows which provide little warning times to the Richwood and Fenwick areas. Damaging floods have occurred many times in the Richwood area over the last 50 years and as recent as November 2005. The following paragraphs summarize some of the more recent major floods in the Cherry River watershed, and the flood damages that occurred during these events. Figure 4 shows photographs taken during the 1932 flood, even though details from that flood are not available.



Figure 4. 1932 Flood in Richwood, WV

July 1954. This flood is considered to be the flood of record at Richwood and for most reaches of the Cherry River. Reportedly, over 100 homes and 13 businesses in Richwood were badly damaged and at least 15 homes were totally destroyed. Some structures were inundated up to eight feet deep. Several public facilities, including two hospitals and one school, were damaged, along with three highway bridges, one railroad bridge, and most of the public utilities. At Fenwick, located downstream from Richwood, there were seven homes destroyed and a lumber company badly damaged. Total damages to the Richwood-Fenwick area were estimated to be \$3 million (1954 Price Level). Figure 5 below shows flood photographs in Richwood during the 1954 flood, sometimes referred to by residents as the “flood of the century” at the time it occurred.



Figure 5. 1954 Flood in Downtown Richwood

July 1979. This flood damaged 10-15 homes in the Johnstown area of Richwood. Public facilities that were damaged include the City Park and the sewage collection system. Total damage was estimated to be \$100,000 (1979 Price Level).

November 1985. This flood was a result of remnants of Hurricane Hugo which devastated much of the watershed just east of the Cherry River basin. City officials reported that there was considerable damage to City property, including the water supply and sewage treatment facilities and city bridges and streets. No data is available for residential and commercial damages. The city property flood damages were estimated to be \$50,000 (1985 price level).

November 2003. Richwood was inundated by severe flooding twice during November 2003, due in part to a major storm that occurred throughout central and southern West Virginia and as a result of the wettest November on record for that area. The flooding occurred on November 11th and November 19th. The November 19th flood is considered the second highest on record along the Cherry River at Richwood. Reportedly, 370 residences and 25 businesses were damaged, as well as two schools and the community hospital. Most of the commercial damages occurred in the downtown area between Main Street and the Cherry River and from Commercial Street east to the lumber storage yard. Most residential damages occurred in the area south of the Cherry River between the City Park and the Pratt ball field. Two funeral homes were closed for several days and a

center for housing senior citizens had to be evacuated. Damages from the flood were estimated to more than \$2 million (2003 price level). Figures 6 and 7 show photographs taken during the flood. *Note the photo in Figure 6 shows the same view as seen in the right half of Figure 4.*



Figure 6. Oakford Avenue during November 2003 flood in Richwood, WV



Figure 7. Hospital Located Just West of Downtown.

November 2005. The most recent flooding in Richwood occurred in November 2005. Damage to structures was relatively minor, but the Cherry River did overflow its banks and inundated several areas in town. Total damage was estimated to be less than \$20,000 (2005 price level).

6.2 Environmental Impairments

Review of existing documentation and coordination with resource agencies was used to determine the environmental impairments in the Cherry River watershed.

- A. Water quality impairment due to acid mine drainage on the Cherry River and North Fork of the Cherry River. The entire length of the Cherry River has been identified by the WVDEP as impaired from Iron, and the North Fork of the Cherry River has been identified as impaired for excess Aluminum. Where low pH is paired with excess metals, the resulting impairment is generally related to acid mine drainage. Stream restoration opportunities include remediation of abandoned mine drainage and improving the buffering capacity of streams.

According to the US Forest Service Cherry River Watershed Assessment, mining in the North Fork watershed primarily occurs along Hamrick Run and in the upper part of Bear Run. The Forest Service reports that the only known AMD of any significance is in Bear Run, and the volume is not great (15 to 87 gallons per minute, measured twice). There are four mine locations associated with the Bear Run Mines. Acidic water discharge from these mines ranges from a pH of 3.6 to 3.8. The WVDNR currently treats the stream in two locations using limestone fines.

- B. Water quality impairment due to acid deposition and naturally low buffering capacity on Windy, Carpenter and Armstrong Runs, and potentially Desert Branch, Rabbit Run, Bear Run and Darnell Run. The June 2007 Draft Total Maximum Daily Load Document for the Gauley River Watershed determined that the low pH impairments were associated solely with acid precipitation and low watershed buffering capacity in the Windy Run, Armstrong Run and Carpenter Run watersheds. Opportunities to restore the quality of these streams would revolve around limiting acid deposition.

The US Forest Service Cherry River Watershed Assessment details that acid deposition, and to a lesser extent acid mine discharge, have resulted in streams with pH levels lower than what would be expected naturally, especially in the eastern half of the watershed. Many of these streams can no longer support fish or their productive potential has been reduced due to the acidic conditions. To mitigate the influence of acid deposition, streams in the North Fork Cherry and South Fork Cherry River sub watersheds are treated with limestone sand to neutralize the water and raise the pH level. The streams on NFS lands that receive limestone sand include Left Branch, Bear Run, Hamrick Run, Rabbit Run, Coats Run (above Summit Lake), Hacking Run and the North Fork Cherry River main stem.

- C. Sediment and Erosion – Excess stream sediment and erosion have been identified by several sources in the Cherry River Watershed. However, a review of WV Department of Environmental Protection habitat assessment data reveal that the aquatic habitat of the Cherry River watershed does not indicate an impairment resulting from sediment deposition, and no streams in the Cherry River watershed are listed by the state as impaired due to sediment.

Potential sources of sediment and erosion include permitted mining activities, permitted non-mining activities and storm water discharges from construction sites greater than 1 acre. Nonpoint sources include abandoned mine lands, bond forfeiture sites, roads, oil and gas operations, timbering, agriculture, and urban/residential land disturbance. Opportunities to reduce sediment and erosion could include improved enforcement for construction and resource extraction including mining, oil and gas and timber operations. Sediment from agriculture could be reduced through education and projects to reduce sediment delivery to streams.

The US Forest Service Cherry River Watershed Assessment states that all sub watersheds within the Forest are impacted by sediment. Both natural conditions as well as past and present land use were identified as potential sources of sediment. Some sediment conditions are a result of natural conditions such as soil and geology type, topography and channel characteristics. The streams in the western portion of the watershed characteristically are dominated by the Buchanan soil type that occupies nearly all of the lower slopes, riparian areas and stream banks. The Buchanan soil is high in sand, and most of these streams are very high in sand sized fine sediment.

- D. Channel Alteration on the Cherry River – Approximately 2.5 miles of the Cherry River that flows through the Richwood area was part of a snagging and clearing project completed in the 1950's. This area is not designated as impaired, but does show some of the lowest habitat quality scores in the watershed according to WV Department of Environmental Protection sampling data, and is reported to have excess sediment deposition by the Natural Resource Conservation Service. While the stream could potentially benefit from restoration, efforts would be limited due to the confined nature of the corridor through the Richwood urban area.

6.3 Water Supply Needs

Richwood presently obtains water from a shallow impoundment on the North Fork of the Cherry River just upstream of town. Raw water goes to the treatment plant before distribution. This source generally is sufficient except for a few months in a particularly dry summer such as during the drought of 1988 and recently in the summer of 2007. The NRCS in the study prepared in 1989 estimated Richwood's future water needs to be 1.6 million-gallons-per-day (MGD). This projected need would require augmenting natural flows a maximum of four months in a dry year. Presently it is uncertain as to what the projected water supply needs for Richwood and other communities downstream would be because of population losses and decline in some businesses. Local officials indicate that

water is in short supply, and lines cannot be extended to new customers. As a result, some residents must haul water at a great expense, and commerce has been restricted.

6.4 Recreation Needs

Richwood area residents have expressed a desire for additional recreation facilities in the Cherry River basin. They envision a multipurpose reservoir on the South Fork as providing a large lake for boating and fishing as well as augmenting downstream flows perhaps for kayaking and whitewater rafting in the summer, and an area for cross-country skiing and snowshoeing in the winter. Summit Lake on the North Fork just east of Richwood provides for boating and fishing on a 43 acre lake. It has a boat ramp, fishing piers and a campground. Local users would like to see additional facilities and improved access at Summit Lake. Figure 8 shows the environment of Summit Lake. Summersville Lake is just 25 miles west of Richwood on the Gauley River and can be accessed by WV 39 and US 19. This major Corps reservoir has a 2,700 acre lake, campgrounds, fishing access, water-skiing, boating ramps, marina, and provides for some of the best whitewater rafting in the eastern United States by special reservoir releases in the fall. The NRCS concluded in their study in 1989 that available lake fishing exceeded the demand (need) for the activity. However, there may be needs for additional in-stream fishing on the South Fork as data indicates that the North Fork has some acid mine drainage problems.




Figure 8. Summit Lake

6.5 Infrastructure needs

Infrastructure problems and needs in the Richwood area are generally associated with undependable water supply, combined sewers and storm water overflows, deteriorating sewers and septic tanks, and streets and other public facilities which are frequently flooded. The water supplies source for Richwood is a low-head impoundment on the North Fork just upstream from town. This impoundment is not adequate or reliable in dry years, and is frequently damaged during floods. During storm events, the combined sanitary and storm sewers overflow, and the potential for contamination threatens human health in the area. Much of the sewer system and the septic tanks are aged and deteriorating and are in need of replacement. Many significant institutional structures in

the downtown area, including two schools, municipal buildings, along with the city streets and bridges are frequently flooded, which not only causes safety and access problems, but results in increased cost to the city and county governments for maintenance and repair of damaged property.

6.6 Economic Development

Richwood was the economic center of Nicholas County in the mid-1900's, with an economy driven by coal mining and the lumber industry. Most coal mines have closed and the hardwood lumber industry has declined, resulting in an economic downturn in Richwood and nearby communities. Most businesses in Richwood today either provide basic economic necessities or are specialty stores or outfitters which cater to recreationists. Richwood seems ideally located as a recreation center between Summersville Lake with boating, fishing and rafting to the west, and the Cherry and Cranberry Rivers with trout fishing to the east.

Local leaders consider Richwood as the getaway to the Cranberry backcountry and the National Forest for travelers coming from the populated areas to the west. They envision a multi-purpose reservoir on the South Fork as providing the necessary stimulus for the local economy. They are convinced that the continued risk of flooding and an unreliable water supply are the two main obstacles to economic growth in Richwood. A reservoir on the South Fork they believe would address both problems – control major floods along the Cherry River mainstem and provide a permanent, dependable impoundment as a source of water supply. Recreational opportunities associated with a multi-purpose reservoir, such as boating, fishing and kayaking in the summer, and skiing in the winter would have both direct and indirect impacts on the local economy. Recreationists would purchase or rent equipment from local outfitters, and would patronize local stores, restaurants and gas stations. Local officials believe that a South Fork Lake with diverse recreation facilities would encourage tourists to consider the Richwood area as a recreation destination rather than merely a supply or refueling stop on the way to other parts of the region.

6.7 Expected Future Conditions

The future without condition is defined as the most likely condition expected to exist in the future without any flood risk management measures or any other water resource projects in the Cherry River watershed. Flood problems would continue at Richwood with no sharing of common goals or no coordinated State and Federal actions to reduce or eliminate the threat of flooding. Abandonment of floodplain properties would continue due to uninsured damages from future flooding, the increasing flood risk, and the rising cost of flood insurance. Aging infrastructure would continue to degrade due to persistent flooding and the lack of repair and reinvestment because of a shrinking tax base.

The problems of an undependable water supply would persist as Richwood must continue to rely on a low head impoundment on the Cherry River as the primary source of water. Richwood's economic base has declined since the mid-1900s, and flood problems and

lack of dependable water supply are the two main reasons, and these conditions will continue. The recent growth in Nicholas County has been near the Summersville Lake and along US 19, and unless there is some major economic stimulus near Richwood, this condition will likely continue.

7.0 Plan Formulation

7.1 Planning Objectives

The water and related land resource problems and opportunities previously described in this report are stated as specific planning objectives to provide focus for the formulation of alternatives. These planning objectives reflect the problems, needs and opportunities and represent desired positive changes in the with project conditions. The planning objectives, which would be accomplished over a 50-year period of analysis, are identified as follows:

- Promote harmonious partnerships with other Federal, state, local agencies and groups, and the general public to mutually achieve basin wide study objectives;
- Provide for the comprehensive restoration of aquatic ecosystems of the Cherry River Basin;
- Provide risk-based beneficial flood damage reduction projects, which are acceptable to the local public and include habitat protection, wetland preservation, or ecosystem restoration components that enhance and preserve natural stream characteristics as much as possible;
- Provide reliable recreational opportunities within the Cherry River Basin, which will increase the quality of life and stimulate the economy;
- Conduct comprehensive watershed planning on fish spawning and feeding, water quality, and sediment accretion and movement;
- Promote projects that will provide wetland and other ecosystem restoration benefits;
- Investigate measures that will reduce sediment and contaminant runoff into the Cherry River and tributaries;
- Investigate and evaluate water resource measures that will stimulate economic development within the Cherry River Basin;
- Investigate measures for ecosystem restoration within the Cherry River Watershed; and
- Promote land use practices to sustain the Cherry River Watershed.

7.2 Planning Constraints

Planning Constraints unlike planning objectives that represent desired positive changes, represent regulations and restrictions that should not be violated. The planning constraints identified for this study are as follows:

- *Principles and Guidelines* and all Corps of Engineers regulations and applicable federal laws and executive orders (i.e. Endangered Species Act, Wetlands Protection Act, Archeological Resources Protection Act, Clean Air Act, Clean Water Act, National Environmental Policy Act, National Historic Preservation Act);
- All applicable state laws and policies;
- Existence of Federal lands in the North Fork watershed under the jurisdiction of the National Forest Service;
- Formulating watershed management alternatives in habitat areas of Threatened and Endangered species;
- Economic conditions within communities and counties that might limit their ability to act as local sponsors and/or provide for operation and maintenance of any recommended project.

7.3 Alternative Measures and Concepts Considered

A management measure is a feature or activity at a particular location, which addresses one or more of the defined objectives. A variety of management measures and associated concepts have been considered and preliminarily assessed for their feasibility and ability to implement. Determinations have to be made regarding whether a particular measure should be retained in the formulation of alternative plans. To select alternative courses of action at this time, the entire watershed was considered in devising and assessing conceptual plans to reduce the flood risk, provide public safety and restore the Cherry River Basin.

The quality of life in the Cherry River Basin is, in part, a direct reflection of the environmental quality of its watershed. Improvement measures that generate the most interest are those measures that can be formulated into mutually acceptable plans and that alleviate the water resources problems described earlier in this reconnaissance report. These problems taken separately require specific solutions whose influences and effects on the basin as a whole may not be effective. Simply put, localized plans, devised in isolation, may not be effective in successfully meeting the national and watershed planning objectives previously discussed in this report. Hence, the task of formulating concepts for watershed improvement at this stage requires full integration of the individual concepts that would address these specific problems while simultaneously contributing to other areas of impairments and to the quality of life of the basin residents as a whole. These individual concepts would address problems in the areas of flood

damage reduction, water quality, fish and wildlife habitat restoration, pollution source reduction, biological well being of the Cherry River, reduction of soil erosion and sedimentation, wetland restoration, economic development and recreational opportunities.

This reconnaissance analysis encompasses the formulation of conceptual plans, including the "No-Action" alternative, that effectively address the problems and needs previously described paragraphs in the interest of both the federal government and non-Federal sponsors. The following are specific management measures which could be implemented to achieve the planning objective:

- **Reservoirs on the North and South Forks.** Reservoir or watershed impoundments have previously been investigated at several locations on the South Fork. During studies in the 1970's under the Kanawha River Comprehensive authority, the Corps evaluated a dam site at mile 1.2, just upstream from the junction with the North Fork. In 1989, the NRCS investigated several plans for a reservoir at mile 6.2 on the South Fork. The NRCS plans included a single-purpose flood control dam, and multi-purpose reservoirs that included combinations of water supply storage, flow augmentation, and various size recreation lakes. The lower site at mile 1.2 evaluated by the Corps would provide greater flood control storage and produce greater flood damage reduction benefits at Richwood and communities further downstream, but would inundate an additional 5 miles of the South Fork channel. The NRCS site at mile 6.2 appears to be the best location for a dam from a physical standpoint, with steeper rock abutments requiring a smaller footprint for the dam, thus reducing cost, but would have less storage and a smaller recreation lake than at mile 1.2. Reservoirs (dams with a permanent pool behind them) as well as dry dams (dams which do not have a permanent pool behind them) will be investigated for both the North Fork and South Fork.
- **Levees and Floodwalls.** Levees have been investigated at Richwood in the past, but were determined not to be feasible because of the length of the levee/floodwalls required and the location of some structures which might have to be removed to accommodate the project. Based on recent field investigations and available mapping, there are two areas which could be protected from major flooding by levee/floodwalls. One area is near the primary business district between Main Street and Cherry River, and from Commercial Street east to the juncture of the North and South Forks. This area contains a number of businesses including the Cherry River Plaza (Dollar General, Foodland, Rite Aid, etc.), Go Mart, and Highland Corp, plus two large schools (Richwood High and Middle School), a drive-in bank and the empty Cherry Valley Furniture building. Also, several residences which are located in the area between Oakford Ave, Railroad Ave and Valley Ave have been flooded. A levee/floodwall combination to protect this area would extend from just east of the football stadium, downstream along the river, crossing Oakford Ave and tying to high ground near the old Cherry Valley Furniture building. Figure 9 shows the 100-year floodplain for downtown Richwood as described above.

A second area that could be protected is on the south side of the Cherry River extending from the City Park downstream beyond the Pratt Athletic Field. A levee/floodwall could originate at high ground near the City Park, extend around the city pool, downstream along the river bank past Pratt Field to high ground at Bridge Street. This levee/floodwall alignment would provide protection for the City Pool, National Guard Armory, Richwood Hospital, Senior Citizens Center, and at least 60 residences. These potential levee projects will be further evaluated during the feasibility phase. Figure 10 shows the 100-year floodplain for the area described previously.




Figure 9. 100-Year Floodplain at Richwood, WV



Figure 10. 100-Year Floodplain along Cherry River at Richwood, WV.

- **Channelization.** A snagging and clearing project was completed by the Corps at Richwood in 1954. That project extended along the Cherry River from the junction of the North and South Forks, downstream 2.5 miles, to the location of the sewage treatment plant. In 1974, the Corps evaluated a channel widening project on the Cherry River under the Section 205, Small Flood Control Projects Authority. This project would have a 100-ft wide channel extending an additional 2.5 miles downstream from the existing 1954 project to just below Fenwick. The Corps determined that the cost of the project would exceed the resulting flood damage reduction benefits, consequently the study was terminated. The channel alternative will be re-evaluated during the feasibility phase to determine if any conditions have changed which might result in a feasible channel improvement plan, including the cost of channel widening and benefits that would result based on current development and annual flood damages
- **Nonstructural Measures.** Nonstructural measures are those activities or management actions that modify or remove land uses where overbank flooding results in significant damages to structures or facilities. These measures can include permanent acquisition, floodproofing (wet or dry), floodplain management and zoning, land use zoning, building code enforcement, and flood warning and emergency evacuation. For developed areas that cannot be protected by structural means, nonstructural measures may be suitable. Both Richwood and Fenwick currently participate in the National Flood Insurance Program (NFIP) and have active

enforcement of floodplain management ordinances for the mapped areas of the respective municipal areas. Likewise, each of the four counties included within the watershed boundary participate in the NFIP as well. Unfortunately, numerous structures in the areas subject to flooding were “grandfathered” into the NFIP at the time of the enactment of the ordinances and those structures remain at risk from flooding.

Measures such as land use zoning and permanent acquisition have in the past been considered infeasible or unacceptable by local interests. No formal building codes are currently enforced within the municipal or county areas of the watershed. However, the voluntary acquisition of frequently flooded structures or the elevation of structurally sound buildings (floodproofing), such as has been done on small scale project with the FEMA Hazard Mitigation Grant Program (HMGP) or on a large scale as the Huntington District has done in the Tug Fork Valley, may be a viable option if structural measures are not economically feasible. Following the November 2003 flood event, several homes were acquired through the HMGP in conjunction with the Natural Disaster declaration.

Relocation of the entire town or floodproofing large structures may not be feasible or practicable; however, programs for raising structures have been successful in the Tug Fork Valley. The area along the right descending bank of the South Fork and the main Cherry River could be addressed by relocation and acquisition. Many of the homes in this area are located in the floodway and once these homes were acquired and the structures removed, this land would be restricted from any future building and would eventually return to a more natural condition.

A Flood Warning System (FWS) for Richwood and vicinity is now being addressed in the Statewide Plan, which is a comprehensive statewide initiative to upgrade existing rainfall and stream gages, and install new gages and equipment in areas that are deemed deficient. The goal of the program will be to utilize technological advances to maximize the warning time for citizens of the state in order to reduce flood risk and potential loss of life during storm events. The warning system for the Cherry River could be accomplished under Section 205 of the Corps Continuing Authorities Program (CAP) with the West Virginia Office of Homeland Security as the local sponsor. It is anticipated that this work could be done and new equipment in place by FY 2012.

- **Ecosystem Restoration.** Problems and opportunities relating to ecosystem restoration have been identified using existing information from the USFS, NRCS, and the WVDEP, and from site visits to the watershed. There is authority for the Corps to address ecosystem restoration in the Cherry River Watershed. While opportunities for improvement exist, some measures may provide only limited net benefits given the general high quality of the Cherry River, particularly the North and South Forks.

Measures to address impairment or degradation of the aquatic habitat could include treating acid mine drainage from abandoned mine lands and/or direct treatment of stream waters to reduce acidity in the Cherry River and North Fork of the Cherry River. These measures could be implemented under the Corps' ecosystem restoration authorities. This condition also falls under the authority of the Federal Office of Surface Mining, and could be addressed by the Abandoned Mine Land (AML) program administered by the WVDEP.

Other measures to address stream degradation from acid deposition include limiting pollution sources and direct treatment in affected streams that include Desert Branch, Windy Run, Armstrong Run, Rabbit Run, Carpenter Run, Bear Run and Darnell Run. Efforts to limit emissions from electric utility and industry sources required by the 1990 Clean Air Act (as amended) should reduce sulfur dioxide emissions and therefore acid deposition over time. These issues of air and water pollution fall within the scope of the US Environmental Protection Agency (USEPA) and WVDEP.

While excess sediment deposition may be evident and impacts some areas of the watershed, WVDEP habitat quality data does not indicate a level of impact that impairs the aquatic ecosystem in the basin, and no streams in the watershed are listed as impaired due to sediment. Additionally, net improvements in stream or habitat quality would likely be minimal given the general high quality of streams in the Cherry River watershed. Measures to reduce sediment delivery to streams include a reduction in conversion of forested lands to other land uses, and implementation of Best Management Practices for resource extraction and road construction. The issue of sediment delivery to streams falls within the authority of the USDA, NRCS, USFS, WVDEP, WV Division of Forestry, and the WV Conservation Agency (WVCA).

- **Water Supply Options.** Previous studies have identified water needs for the Richwood area during periods of low flow. The City now relies on a low head impoundment (weir) on the North Fork of the Cherry River just upstream from the city limits. A multi-purpose reservoir on the South Fork, which has been proposed by local leaders, could include water supply storage, which would provide a dependable water source throughout the year. A single purpose water supply impoundment also could be constructed on the South Fork, and an even less costly option would be a small impoundment on Little Laurel Creek, which enters the mainstem Cherry River just downstream of Richwood near La Frank. These water supply options will be investigated further in the feasibility phase.
- **Recreation Facilities.** The Cherry River Basin and the surrounding region offer a multitude of recreation opportunities. Although Summit Lake provides the only lake fishing and boating in the Cherry River watershed, nearby Summersville Lake offers all the recreation facilities generally associated with a large, multi-purpose reservoir. A smaller multi-purpose reservoir on the South Fork could provide additional lake boating and fishing within the watershed, all in close proximity to Richwood and the National Forest's Cranberry Glades and backcountry natural areas. Releases from a

reservoir could allow some rafting and kayaking on the South Fork and the mainstem Cherry River below Richwood. A multi-purpose lake on the South Fork would not only provide many recreational opportunities for tourists and travelers, but could provide considerable indirect benefits to the local economy. Additionally recreation features could be incorporated into other alternatives; i.e. trails along floodwalls or atop levees, fishing access points and handicap access (piers) along streams, or park areas in vacated floodplain lands. Recreation features are generally cost shared 50% by the local sponsor. A recreation needs analysis would help to determine the best course of action when considering recreation facilities for the watershed.

- **Environmental Infrastructure.** Much of the infrastructure in the Richwood area is outdated and deteriorating, as previously discussed in this report. Problems with water supply are described previously, but there also are problems with the sewer and waste water treatment facilities which frequently flood. The Water Resources Development Act (WRDA) of 1992 provides the Corps authority to assist in the design and construction of water related environmental infrastructure facilities in Southern West Virginia which includes Nicholas and Greenbrier Counties. The Corps in cooperation with the WV Infrastructure and Jobs Development Council (WVIJDC) and a local sponsor can provide funding assistance to design and construct needed infrastructure facilities in the Cherry River watershed. This program and potential infrastructure projects in Richwood and nearby areas will be further explored in the feasibility phase.

8.0 ALTERNATIVE PLANS INVESTIGATED

This section discusses the alternative plans that have been investigated during the reconnaissance study to help reduce the risk of flooding and address other water resource problems and needs in the Cherry River watershed. Some alternatives deal directly with the City of Richwood while others address basin-wide problems and include both structural and nonstructural solutions. Each alternative dealing with flood risk is designed to provide protection against the 1% chance storm (100-yr flood) using the Base Flood Elevation (BFE) shown on the FEMA floodplain maps. Other levels of protection are possible in some areas of the watershed; however, since both of the counties and communities are already in the NFIP which requires the BFE minimum level of protection, the 100-year flood has been used for analysis purposes. The investigations described in this section are preliminary and based on available information without the benefit of detailed mapping. More detailed information on the evaluated alternative plans, including preliminary design and cost estimates, are provided in Appendix A.

8.1 Reservoirs on the North and South Forks

Reservoir sites have been located and evaluated for effectiveness in reducing flood damages in the Cherry River watershed. Typical dam sites have been identified on both the North Fork and South Fork, and have been evaluated based on consideration of topography and maximum storage retention capacity for the 100-year storm. Both

reservoirs (with permanent pools) and dry dams (no pools) have been evaluated on the North and South Forks of the Cherry River in order to provide maximum flood damage reduction for Richwood, located at the confluence of the North and South Forks. Figure 11 shows the location of the typical dam sites which have been investigated during the reconnaissance phase.

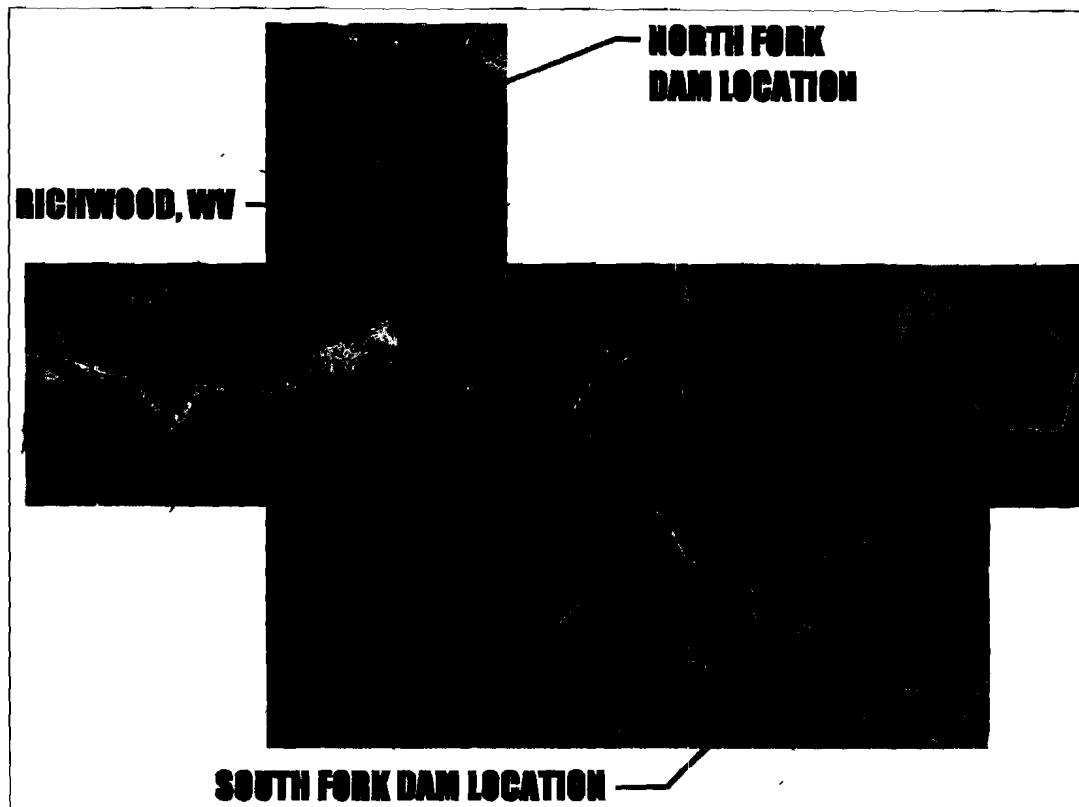


Figure 11. Locations of Dam Sites.

- **South Fork Reservoir.** During studies in the 1970's by the Corps and in the late 1980's by the NRCS (then SCS), two reservoir sites were identified. The Corps investigated a site at RM 1.2 during the Kanawha River Comprehensive Studies in the 1970's, and the SCS selected a site at RM 6.2 as the best location for a dam and reservoir. For this reconnaissance investigation, the site at RM 6.2 has been evaluated as providing the best overall location for a reservoir. The project would include a rock fill dam with clay core over 100 feet high and 1,000 feet in length, with other features such as outlet works, spillway and operation facilities. Most of the dam would be constructed of rock fill excavated within a 5-mile radius of the dam site, including material from the spillway cut. The core of the dam would be constructed of impervious clay fill. Construction of the dam would require the relocation of about 2 miles of Johnstown Road, a secondary gravel road extending along the stream. This project would provide for flood reduction at Richwood, and along the mainstem Cherry River, would have a permanent summer pool (lake) for recreation use, and could include lake storage for water supply needs. More details for this alternative plan are provided in Appendix A.

- **South Fork Dry Dam.** This alternative would include a rock filled dam constructed at RM 6.2, the same location as the South Fork reservoir. The size, project features and construction techniques would be the same as for the reservoir. This project would have the same flood control storage, which would provide significant flood level reduction at Richwood. However, this alternative would have no permanent pool, which means no lake for recreation use in the summer and no storage for water supply or stream flow augmentation. It would be a single-purpose flood control dam and all project benefits would accrue from flood damage reduction along the South Fork and mainstem Cherry River. More details for alternatives are provided in Appendix A.
- **North Fork Dry Dam.** This alternative entails constructing a dam on the North Fork of the Cherry River about three miles upstream from Richwood. The project would not have a permanent pool, therefore, it is described as a dry dam. The dam would be more than 100 feet high and approximately 650 feet long. The dam structure would be rock-filled with a clay core, and other project features would include the outlet works, spillway and operations buildings. Construction of the project would require the relocation of 4 miles of WV 39 which extends along the North Fork. The project would provide flood damage reduction at Richwood and along the mainstem Cherry River. There would be no permanent pool, therefore, no recreation lake or water supply storage. All project benefits would accrue from the reduction of flood risk at Richwood and Fenwick. More data on this alternative is provided in Appendix A.

8.2 Levees and Floodwalls

Levees and floodwalls provide barriers that prevent flood water from reaching damageable property or larger communities such as Richwood. Earthen levees are less costly than concrete walls, and where construction areas permit, they are the first consideration. However, where homes and other structures are located near the streams, floodwalls minimized the space required and the number of structures that would need to be removed. During feasibility studies both types of barriers will be investigated.

- **Upstream Levee/Floodwall.** This alternative entails placing a combination of floodwall and levees along the right bank of the Cherry River in downtown Richwood. The project begins at high ground east of the Richwood High School athletic field and follows along the Cherry River past the High School and the Oakland Avenue bridge to high ground just west of Commercial Avenue. Most of the protection works would be concrete floodwalls, because of the numerous public and commercial structures located near the river. The length of the project would be about 4,500 feet, with two vehicular gate closures (Oakland and Dyer Avenue Bridges). The project would require a storm drainage system and a pump station to discharge interior drainage. For protection against the 100-year flood, the levee/floodwall project would average about 12 feet high. The location of the upstream project is shown on Figure 12, and additional data is provided in Appendix A.



Figure 12. Upstream Floodwall

- **Downstream Levee/Floodwall.** This alternative includes a combination of levee and floodwalls in a downstream area of Richwood along the left bank of the Cherry River. Most of the project would be concrete floodwalls, but there are areas downstream of the city pool and around the ball fields where earlier levees can be accommodated. The levee/floodwall would be about 3,200 feet in length, and would average about 14 feet high for 100-year flood protection. The project would begin at high ground near Greenbrier Road, extend around the city pool complex, and downstream along Cherry River to high ground near Bridge Avenue. The project includes an internal drainage system with a pump station to remove interior drainage. No vehicular gate closures would be required as the project alignment does not cross any city streets. The location and general alignment of the downstream project are shown on Figure 13, and additional details for this alternative are provided in Appendix A.




Figure 13. Downstream Floodwall

8.3 Small Levees and Ringwalls

Ringwalls or ring levees are often referred to as dry floodproofing, measures which prevent floodwater from reaching a structure. They are in fact small, individual flood projects which can protect one large structure such as a high school or a cluster of several

smaller structures such as a shopping center. Several such examples in the Richwood area are described in the following paragraphs.

- **High School/ Middle School/Shopping Center Ringwall.** This alternative includes a concrete floodwall which would completely encircle the Richwood High School, Middle School, fire station, bank and shopping center with several stores and businesses. The floodwall would have a total length of approximately 3,000 feet, and an average height of 10 feet. Four vehicular gate closures along with six pedestrian openings would be required. A storm drainage system including catch basins, head walls and pumps also would be required. The general alignment for this ringwall alternative is shown in Figure 14.



Figure 14. Ringwall for High School and Commercial Plaza

- **Cherry River School Ring Levee.** This alternative involves constructing a small, earthen levee adjacent to the elementary school located on the left bank of Cherry River. The levee would be approximately 75 feet long and average 2 feet high. The project would require a storm drainage system including catch basin, piping and pumps. Figure 15 shows the general alignment of the elementary school ring levee.



Figure 15. Elementary School Levee

- **Senior Center Ringwall.** This alternative involves constructing a floodwall completely around the Nicholas County Senior Citizen Center located on the left bank of the Cherry River. The wall would have an approximate length of 760 feet and average height of 4 feet. A storm drainage system including catch basin, collecting pipes and pumps would be required. The general alignment of the Senior Center floodwall is shown on Figure 16.



Figure 16. Ringwall for Senior Citizen's Center

- **National Guard Amory Ringwall.** This alternative entails constructing a concrete floodwall completely around the Guard Amory building. The floodwall would be approximately 950 feet in length and average 6 feet in height. No pedestrian or vehicular openings would be required since the wall does not block access to the building. An interior storm drainage system with catch basins and pumps would be required. Figure 17 shows the general alignment of the ringwall.



Figure 17. National Guard Ringwall

8.4 Floodproofing

Floodproofing involves measures and techniques which elevate a structure above the flood level, or prevent flood waters from damaging a structure. The most common techniques are raising residential structures above a designated flood level or attaching veneer walls to a large structure to prevent water damage. Floodproofing generally is not a mandatory program, and success depends on owners volunteering to enter the program. There are approximately 725 residential structures along the streams in the Cherry River basin, most of which are located in Richwood that would be damaged by the 100-year flood. It is possible that many of the residences would not be structurally sound enough to floodproof. Most large commercial structures cannot be elevated and must be individually floodproofed with veneer walls. Three examples of floodproofing with veneer walls are described below.

- **Hospital Veneer Wall.** About 900 feet of veneer wall would be required to completely surround the hospital's exterior walls. The veneer wall would average about 3.5 feet high and would require stop log closures at the entrance. The conceptual plan for the hospital is shown on Figure 18.




Figure 18. Hospital Veneer Wall

- **Municipal Building Veneer Wall.** A veneer wall approximately 350 feet in length and 2 feet high would be required to floodproof the Richwood Municipal Building. Two stop log closures would be required at the entrances.
- **Library Veneer Wall.** Approximately 350 feet of veneer wall with average height of 1.5 feet would be required to floodproof the library building. Two stop log closures would be required at the building entrances. Figure 19 shows the conceptual floodproofing schemes for the Library and Municipal buildings.




Figure 19. Library Veneer Wall

8.5 Flood Warning System (FWS)

A flood warning system could be installed that would provide two to three hours advanced flood warning time for communities along the Cherry River such as Richwood and Fenwick. A flood warning system would improve the capability for accurate and timely forecasts of severe floods. The purpose of the flood warning system is to reduce the potential loss of life, social disruption, health hazards, disruption of services and the amount of clean-up costs. The FWS would provide enough time for people of the local community to get personal belongings to higher ground and out of danger. A number of stream gauges (at least three) would be necessary upstream of the damage center of Richwood to provide valuable information about the potential danger of flooding. Along with the stream gauges, a computer system with software would be installed to provide necessary information about the impending flood. Existing rain gauges could also be tied into the system.

8.6 Impacts of Alternatives

The following section is a summary of the preliminary impact assessment of the various alterations both positive and negative. The impact assessments are qualitative at the reconnaissance stage; however, during the feasibility phase all final alternatives will be evaluated in more detail in terms of engineering, economic and environmental data.

Reservoir and Dry Dams

Two dam sites have been evaluated during the reconnaissance level studies, at mile 3.0 on the North Fork and mile 6.2 on the South Fork. Whether a reservoir with a pool or a

dry dam, these projects have been similarly sized to store the runoff from a 100-year storm over the entire watershed. Either as a system with two impoundments or as a single impoundment on either the North or South Forks, these projects would result in significant reduction in flood levels and risk to citizens in Richwood.

Reconnaissance level data indicated that there are about 735 residents and 125 commercial buildings in the Richwood study area (North and South Forks of Cherry River). These include a number of government and other public structures which are subject to flooding.

Potential environmental impacts of these alternatives include a wide range of effects, many of which could be significant. Construction of the dam would impact the terrestrial and aquatic habitat, water quality, noise and air quality levels, fish and wildlife, hydrology, wetlands, aesthetics, transportation, archaeological resources and socioeconomic resources. This alternative would also have potential effects to Threatened or Endangered Species including the Indiana Bat, West Virginia Northern Flying Squirrel, Running Buffalo Clover, Virginia Spiraea, Small Whorled Pogonia and the Cheat Mountain Salamander.

In general, dams alter, fragment and degrade the aquatic ecosystem of the river. Dams alter the flow regime, downstream morphology, habitat type and quality of the river. Dams fragment the river system by forming a barrier to the transportation of sediment, organic material and the movement of aquatic species. Additionally, the implementation of a reservoir alternative would result in the loss of terrestrial and aquatic habitat of the area designated for the reservoir pool.

The impacts of dams can also extend to water quality, by affecting the water temperature, nutrient load, turbidity, dissolved oxygen, and the concentration of heavy metals and minerals. These impacts are lessened with a dry dam which does not hold a reservoir, and most impacts are associated with the footprint of the structure.

Given the high quality of the Cherry River watershed and the scope of the impacts, there would not be significant mitigative measures available to offset environmental effects of a dam with a reservoir. For a dry dam, measures in the design and operation of the structure could be implemented to reduce the impacts on the passage of aquatic species, sediment and organic material. Additionally, there would be less habitat loss associated with a dry dam, as the area designated for storage would only be utilized during high flow events.

- **North Fork Dry Dam.** A dam at mile 3 on the North Fork, sized to control runoff from the 100-year storm, would reduce the stage of the 100-year flood by three feet at Richwood. Structures located within this zone of reduction would no longer be damaged and flood risk would be greatly reduced. Since this is a single purpose flood control project, all project benefits would accrue to flood damage reduction. The negative impacts to the aquatic and terrestrial resources would be less with a dry dam

because the stream would not be replaced with a permanent reservoir pool, and flood storage behind the dam would only be for a limited time during the flood event.

The construction of the North Fork dry dam would require acquisition of approximately 105 acres of pool clearing and 11 acres at the dam site for clearing and grubbing. Additional acquisition and/or easements would likely be required, especially in the case of severed properties or where a permanent or temporary right to flood would be necessary. Construction would also require relocation of 4 miles of WV 39.

- **South Fork Dry Dam.** A satisfactory dam site has been identified at mile 6.2 on the South Fork Cherry River. Either a dry dam or a reservoir with permanent pool can be constructed at this site, and both projects would control runoff from the 100-year storm. The South Fork dry dam would reduce the stage of the 100-year flood by four feet at Richwood. This reduction in flood levels would not only protect existing structures, but it would increase the potential for development on lands now subject to frequent flooding. The potential risks to residents including possible loss of life also would be greatly diminished with this project.

Construction of the South Fork dam would require a similar acquisition plan as described for the dry dam. There would be no highway relocations required with this project, as there is now only an unpaved logging road extending up the valley but an access road to the dam site would be necessary.

- **South Fork Reservoir.** The dam site for this reservoir project is at mile 6.2 on the South Fork, the same as the dry dam. The dam for the reservoir would be the same size and have the same flood storage capacity as that for the dry dam. The flood damage risk reduction at Richwood would be the same. A multi-purpose reservoir project, however, would result in more positive impacts to Richwood and the Cherry River watershed than would the dry dam. The reservoir would have a permanent pool which would accommodate summer recreation uses such as boating, picnicking and swimming, and also could include storage for water supply. The reservoir recreation use would bring tourists to the area, which would have a positive impact on the local economy. Water supply storage in the reservoir could provide a dependable source of water even in dry years, which should have a positive effect on existing water uses as well as the potential for new development.

No highway relocation would be necessary with the South Fork reservoir, but an access road to the dam site would be constructed along the lower 6 miles of the stream.

Levees and Floodwalls

Potential environmental affects resulting from levees or floodwalls include loss of terrestrial/riparian vegetation and habitat, disconnection of the stream with the floodplain, alteration of aesthetic resources, disturbance of wetlands, reduction in recreation

opportunities, and impacts to threatened/endangered species, as well as social, historical, and cultural resources. Typically, construction of levees and floodwalls could impact air quality, water quality, noise, and transportation, and result in potential human health and safety concerns from hazardous, toxic and radioactive waste. This alternative would also have potential effects to Threatened or Endangered Species including the Indiana Bat, West Virginia Northern Flying Squirrel, Running Buffalo Clover, Virginia Spiraea, Small Whorled Pogonia and the Cheat Mountain Salamander. Since the protective walls and levees would average about 12 feet in height, alterations in aesthetic resources including visual impacts would be unavoidable.

- **Upstream Levee and Floodwall.** This flood protection project would be approximately 4500 feet in length and mostly floodwall with some earthen levee at the upstream and downstream ends. The combination levee/floodwall project would protect all the residences and businesses located in the 100-year floodplain. A few structures located very near the river bank would be acquired and removed to accommodate construction activities. In addition to the existing structures, vacant real estate would be available for development in a flood free area near downtown. This project would protect two large schools and their athletic facilities, several public buildings including the library and city hall, a small shopping center, as well as a number of other businesses and several residences.

Transportation access through the construction work area would be restricted at certain times in certain locations, including temporary closure of the bridges over the Cherry River. Access to the river would be somewhat restricted by the walls and levee, but the area between the structures and the riverbank could be maintained in a more natural condition.

- **Downstream Levee and Floodwall.** The downstream levee/floodwall alternative would extend about 3200 feet along the left bank of the Cherry River from near Greenbrier Road downstream to Bridge Street. This project would provide 100-year flood protection for structures in the floodplain, including the city pool, hospital, senior citizens center, National Guard Armory, and the existing residences in that area. The reduced flood risk would greatly increase the quality of life for residents using the hospital, Armory and senior citizens center. The protective structures would be mostly floodwalls, however, in some areas there may be sufficient space for levee construction. A few residences located near the river bank may need to be acquired and relocated to accommodate project construction.

Nonstructural measures

These measures generally involve raising or relocating residences or floodproofing larger structures, such as businesses or public buildings by installing veneer walls on or around the structures. For buildings that are structurally sound, such measures can provide protection up to the 100-year flood level. Terrestrial and aquatic impacts generally are minor with such measures, but elevating structures will significantly alter the visual appearance of residential or commercial areas.

Potential environmental affects from nonstructural measures would include impacts to the social community, along with some impacts associated with construction/demolition activities to air quality, traffic, noise, etc. There would be no negative impacts for installing a flood warning system.

- **High School, Middle School, Shopping Plaza Ringwall.** This ringwall alternative would completely encircle the two schools, shopping plaza and several public buildings. The concrete walls would be approximately 3,000 feet in length and would protect the enclosed area against 100-year level floods. The walls would be about average 14 feet in height along the river bank and 6 feet high around the shopping area and bank. The risk of flooding in the main commercial section of Richwood would be virtually eliminated, and the potential for future economic development in this area would be enhanced. However, access to and through this enclosed area, both vehicular and pedestrian, would be restricted to four street openings and six sidewalk openings. During flood conditions, the enclosed area would be inaccessible to the public. The potential area would be enclosed by concrete walls varying in height from 6 feet to 14 feet, consequently, the appearance of the shopping area and the school district would be visually altered.
- **Cherry River School Ring Levee.** A small, earthen levee would surround the school, providing protection up to the 100-year flood level. Since the levee would average only 2 feet high, it would blend in with the grassed landscaping and would not significantly alter the general appearance of the school grounds.
- **Senior Center Ringwall.** A concrete floodwall averaging 4 feet high would completely surround the center, providing flood protection up to the 100-year frequency level. Three openings would provide access to the center, with closures installed during flood conditions. Terrestrial impacts would be limited to the grounds surrounding the center, and the concrete wall would result in some visual impacts.
- **National Guard Armory Ringwall.** The concrete ringwall would surround most of the armory, with some high ground at the entrance. The wall around three sides of the building would provide protection against the 100-year flood. No openings through the wall are required for access, and since the wall is mostly around the backside of the building, visual impacts are minor.

9.0 ECONOMIC ANALYSIS

This section summarizes the benefit and cost analysis performed during the reconnaissance phase for the various alternatives that have been investigated. Discussion also is provided on the without project condition at Richwood, including the number of structures in the study area, the number of structures in the 100-year floodplain and the average annual damages. The cost and benefits for the alternatives have been estimated

without the benefits of detailed mapping or a complete field inventory of the structures in the floodplain.

9.1 Benefit Estimates

Benefits for single purpose flood control projects such as dry dams and levees represent flood damages prevented up to the flood of record level or the 100-year flood whichever is greater. Benefit categories include residential, commercial, personal property, utilities, transportation and emergency cost. These projects also would benefit the local economy by making available flood free sites which could be commercially developed. The quality of life would be enhanced because the risk of flooding would be greatly diminished.

Multi-purpose reservoirs in addition to reducing flood damages would benefit the Cherry River watershed by providing water supply storage and a recreation lake which would accommodate boating, swimming and fishing.

For this reconnaissance study, only flood damages prevented have been estimated. For local protection projects, benefits estimated are derived from the number of structures protected and the average annual damages prevented by the floodwalls and levees up to the 100-year flood level. For dry dams and reservoirs, flood risk reduction benefits reflect the reductions in levels along the rivers and streams based on stage-damage relationships, that is the “with” and “without” conditions. Estimated flood damages prevented by the various alternatives are summarized in Table 3.

Benefits not considered during the reconnaissance study include population at risk and loss of life, automobile damages, utility and infrastructure damages, any decrease in flood insurance costs due to putting a project in place, flood recovery costs that would no longer be necessary with a project in place, or the cost associated with false alarm floods. These additional benefits would be addressed during the feasibility phase evaluation.

9.2 Computation of Flood Damages Prevented

The Corps of Engineers uses the Hydrologic Engineering Center’s Flood Damage Analysis (HEC-FDA) computer program to compute project benefits for various alternatives. The HEC-FDA application is required by Corps Guidance in EM 1110-2-1419. The program requires several inputs in order to calculate. These inputs include:

- **Water surface profiles** – describes the relative water surface elevation in relation to specific points on the study stream
- **Commercial and Residential depth damage curves** – describes a percentage of total structure damage per type of structure given the amount of water in the structure.
- **Structure inventory** – complete list of all structures in the study area

Water surface profiles are developed using HEC-RAS, a computer program which can be used to calculate water surface elevations at specific points along a stream given various flow conditions. The residential depth-damage curves used were published in Economics Guidance Memorandum 01-03, "Generic Depth-Damage Relationships (for residential structures without basements)" dated 4 December 2000. The Generic Depth-Damage curves are standard residential depth damage curves which are utilized Corps-wide. They were developed by the Flood Damage Data Collection Program in 2000 to provide Corps district offices with standardized relationships for estimating flood damage and other costs of flooding based on actual losses from flood events. Those curves utilized for estimating damages to commercial structures were the "New Orleans" commercial depth damage functions. The structure inventory consists of data such as structure identification number, stream name, river station, structure value and first floor elevation.

In order to determine the economic viability of a FWS in the Cherry River Watershed, and economic analysis was performed in accordance with the procedures outlined in Chapter IX of the National Economic Development Procedures Manual - Urban Flood Damage (IWR Report 88-R-2) dated March 1988. According to this guidance, a common tool for evaluating the benefits related to warning and preparedness measures is the lead time-damages prevented function. This function was developed by Harold Day and is used to estimate potential damages reduced based on the amount of warning time. Day's curve assumes a 100 percent response meaning all the affected population will receive the message, know what to do, and have the inclination and the capability to respond.

Structure Inventory Data Development. There are a variety of ways that the data for the structure inventory can be gathered. For this project data was gathered by Electronic Field Survey software developed by Pictometry, which specializes in digital, oblique aerial imaging. Aerial photography is joined with a digital elevation model, allowing the user to click on a specific structure visible on the aerial photography and gather the needed data such as elevation, distance, and height. Using this methodology each structure in the study area was cataloged and assigned a structure value derived from usage of Marshall and Swift real estate estimator software, which is the Corps-wide accepted software for the derivation of structure value for use in flood risk management studies.

There are 859 structures located in the study area (including the North Fork, South Fork, and Cherry River to its confluence with the Gauley), of which 123 are commercial buildings and 736 are residential dwellings. The average structure value of a commercial building in Richwood, WV is \$189,000. Likewise, the average structure value of a residential dwelling in the same area is \$79,000. These averages were derived by performing real estate estimations on a 10 percent sample of the structures in the study area.

Flood Damage Analysis Results. The without project condition at Richwood yields an average annual damage to the study area of \$1,692,000. The average annual damages prevented for the various alternatives being studied range from \$271,000 to \$1,689,000.

Without consideration to project cost, the most beneficial alternative studied is the placement of dry dams on both the North and South Forks of the Cherry River which leave only \$3,000 per year in residual damages. The complete results of the FDA analysis are presented in Table 3 including the FWS. More information on the FWS is found in Appendix A.

Table 3 – Cherry River Average Annual Damages by Alternative (x1000)

Plan	Without Project	With Project	Damages Reduced (Benefits)
Without Project	\$1,692	\$1,692	-
Dry Dam North Fork	\$1,692	\$437	\$1,255
Dry Dam South Fork	\$1,692	\$299	\$1,393
Dry Dams North and South Fork	\$1,692	\$3	\$1,689
Wet Dam South Fork	\$1,692	\$766	\$926
Floodwalls	\$1,692	\$57	\$1,635
Nonstructural*	\$1,692	\$1,421	\$271
Flood Warning System	\$1,692	\$1,632	\$60

**Floodproofing of identified nonresidential structures only*

9.3 Costs, Interest During Construction and Amortization

Cost Estimates. The first cost includes project construction, environmental mitigation and engineering and design. During this reconnaissance phase, real estate and relocation costs have not been included. The cost estimates have a price level of October 2007. The estimates were developed using MCACES 2nd Generations MII Version software, and are based in part on recent cost estimates prepared for the Marlinton LPP Detailed Design Report.

Direct costs were based on equipment, labor and materials necessary to construct a project. Historical data were used to develop some portion of the cost estimate where detailed quantities are not available. The preliminary cost estimates for evaluated alternatives, excluding real estate and relocation, are provided in Table 3. The costs are defined as order of magnitude estimate, suitable for comparison of the alternatives, and assessing which options are most effective in meeting planning objectives. More details on alternative cost estimates are provided in Appendix A.

The total costs, including appropriate mitigation, range from approximately \$180,000 for the FWS to a nonstructural alternative of \$20,000,000 to \$670,000,000 for placement of dry dams on both the North and South Forks of the Cherry River. Total costs per alternative are provided in Table 4.

Table 4 – Costs by Alternative¹

Alternative	Project Cost
North Fork Cherry River Dry Dam	\$328,000,000
South Fork Cherry River Dry Dam	\$343,000,000
Dry Dam North and South Forks	\$671,000,000
South Fork Cherry River Reservoir	\$347,000,000
Floodwalls/Levees (upstream and downstream)	\$59,000,000
Nonstructural (identified nonresidential structures only)	\$19,770,000
Flood Warning System	\$180,000

¹ Order of magnitude estimate; does not include real estate or relocation cost.

Interest During Construction and Amortization. Interest during construction was calculated for a 5-year period with respect to the dams and floodwalls and a 3-year period for the nonstructural alternatives. These costs were annualized at 4.875% (the FY 2008 Federal discount rate) over a 50-year period of analysis. Net benefits and the corresponding benefit-to-cost ratios are provided below in Table 5. The FWS has positive net benefits with a BCR well above unity.

Table 5 – Net Benefits and Benefit-To-Cost Ratios by Alternative

Plan	Net Benefits	B/C ratio
Dry Dam North Fork	-\$18,629	0.06
Dry Dam South Fork	-\$19,401	0.07
Dry Dams North and South Fork	-\$38,999	0.04
Wet Dam South Fork	-\$20,110	0.04
Floodwalls	-\$2,034	0.45
Nonstructural	-\$848	0.24
Flood Warning System	\$33,870	2.32

* This venture level estimate does not include real estate or relocation costs.

10.0 FEDERAL INTEREST DETERMINATION

Federal and non-Federal interests, stakeholders, local government agencies and the interested public have been involved in the development of the concept plans evaluated in this reconnaissance report. All entities involved have demonstrated keen interest in formulating and developing plans that could be investigated further in the feasibility phase. The determination of Federal interest generally is made using the National Economic Development (NED) / National Environmental Restoration (NER) approach as specified in Corps planning regulations. In addition, significant risk for public safety, such as the danger posed by flash flooding to the school of the risk to the student population, could drive Federal interest.

The purpose of Corps' ecosystem restoration is to restore significant ecosystem function, structure and dynamic processes that have been degraded. For an ecosystem restoration project to be considered in the Federal interest there must be a significant increase in habitat benefits compared to the incremental cost of the project. There is authority for the Corps to address ecosystem restoration in the Cherry River Watershed. Potential ecosystem restoration measures identified in the Cherry River Watershed that would be within the Federal Interest for the Corps to address include acid mine drainage treatment and channel alterations on the Cherry River. While opportunities for improvement exist and warrant further study, it should be noted that some measures may provide only limited net benefits given the general high quality of the Cherry River. Potential Ecosystem Restoration projects not in the Federal Interest for the Corps to address include treatment for stream acidity associated with acid deposition, and reduction of sediment delivery to streams. Measures to address acid deposition would limit the sources of acid precipitation, and would not be within the scope of the Corps' authority. This issue is within the scope of the US Environmental Protection Agency and the WV Department of Environmental Protection. Additionally, reductions in sulfur dioxide resulting from the Clean Air Act should reduce acid deposition over time. While excess sediment deposition may be evident and impacts some areas of the watershed, a review of WVDEP habitat quality data does not indicate a level of impact that impairs the aquatic ecosystem in the basin, and no streams in the watershed are listed as impaired due to sediment. Measures to reduce sediment delivery to stream also fall within the authority of the USDA Natural Resource Conservation Service, West Virginia Department of Environmental Protection, and Soil Conservation Service.

The Cherry River watershed and particularly the City of Richwood have major flooding problems which pose serious flood risks to the local residents. The chronic flooding problems together with the lack of a dependable water supply have had a negative impact on the local economy as well as degraded the quality of life of the residents. This reconnaissance report has identified several structural alternatives, such as reservoirs and floodwall/levees, as well as some nonstructural options including a FWS which address these major problems. The FWS produces positive net benefits and should be implemented. Implementation of any of these alternatives would involve the cooperation effort of the Corps and other Federal Agencies, such as FEMA, NCRS, USGS, and EPA, as well as State and local agencies. Reducing the flooding risk to increase public safety and improving the well being of citizens in the Richwood area warrant Federal participation in feasibility level investigations.

11.0 CONCLUSIONS

This reconnaissance study has determined that serious flood risk management concerns exist in the Cherry River Basin, specifically for the City of Richwood. With potential average annual flood damages of \$1.7 million, this area is in need of practical, affordable solutions to the most pressing flood-related issues. Many public and institutional structures as well as businesses within the downtown area are subject to frequent flooding that continually debilitate the municipal areas including the county population that

depends upon those urban areas. Future without-project conditions are likely to worsen in the absence of some organized planned intervention.

The study area population and business sectors have decreased since the 1989 NRCS study of water supply needs; however, water shortages will persist for this area during drought periods. Alternative water supply opportunities that are more reliable than the shallow impoundment on the North Fork need to be further investigated. The lack of a reliable water supply is considered an obstacle to further business development and job opportunities in the study area.

A number of aquatic and terrestrial ecosystem issues have been described in this study, some of which are localized and small-scale making a comprehensive watershed approach more difficult. Problems with acid deposition and un-reclaimed acid mine pollution that degrade stream quality for certain fish species as well as human use need to be addressed by application of current programs. Infrastructure problems previously discussed, such as combined sewer and stormwater overflows, deteriorating septic tanks and resulting bacteriological loading of the water resources in the study area threatened human health and safety and should be addressed further in the feasibility phase. Although there may be a need for additional in-stream fishing opportunities, failure to address the larger aquatic ecosystem pollutants and bacteriological loading problems may make access to the stream a moot point. Practical, watershed-scale solutions that can be implemented through collaboration of Federal, State and local entities appear to offer the most potential.

Given the above conclusions and the fact that a Federal interest has been established, it is therefore recommended that the many water resource problems described above be investigated in the feasibility phase under the Corps comprehensive watershed management approach. This feasibility study would involve the community in seeking solutions to the water resource issues in the watershed as well the many varied stakeholders in the basin.

Other Federal programs that could be part of a comprehensive watershed plan would be FEMA's Hazard Grant Mitigation Program which includes floodproofing or acquisition of floodprone structures. This program is administered in the state by WV Homeland Security and Emergency Management Services. The USDA NRCS has programs which focus on water quality impairments and habitat degradation from land use practices, especially those associated with agriculture. The Office of Surface Mining has a Federal interest and authority to address water quality and habitat degradation resulting from abandoned mine lands. These programs are administered at the State level by the WVDEP. The USEPA has a Federal interest in water quality and habitat degradation, although most EPA involvement would be indirect, and available through state and local agencies.

Under the Corps Comprehensive Watershed approach, all of these Federal and State agencies would be cooperative partners in the feasibility level studies, and some may be

able to participate in actual project development. The feasibility level studies as well as project construction would require cost sharing by non-Federal interests.

Some smaller, localized problems could potentially be investigated under the Corps' Continuing Authorities Program (CAP). For instance, the CAP Section 205 Program – Small Flood Control Projects – could potentially be used to address flooding for the high and middle schools. Potential also exists to combine flood risk management measures at the schools with the nearby commercial plaza as well as the potential buy-out of structures in the floodway that could provide ecosystem restoration benefits. A flood warning system would be an integral part of any alternatives developed or could be developed as a stand alone project under the Section 205 Program and appears to be justified. This area is also currently part of the overall Section 205 Statewide stream gaging and flood warning plan but would not have as many gauges as a stand alone system would entail.

12.0 PRELIMINARY FINANCIAL ANALYSIS

The local sponsors will be required to provide 50 percent of the cost of the feasibility phase. The City of Richwood, the Nicholas County Commission and the WV Conservation Agency have each expressed interest in potential projects that could be derived from this Cherry River Watershed study. The West Virginia Conservation Agency (WVCA) indicated a willingness to pursue comprehensive basin management plans and to share in the cost of the feasibility study and have sent an LOI (see letter in Appendix B – Federal, State and Local Correspondence). The non-Federal sponsor will cooperate by coordinating with states, counties, local agencies and other interested partners and stakeholders to complete pertinent studies and implement projects that would contribute to the realization of local goals and objectives. The sponsor can contribute in-kind services for the feasibility study up to their full 50% cost share which will be determined prior to signing the Feasibility Cost Share Agreement (FCSA).

13.0 SUMMARY OF FEASIBILITY STUDY ASSUMPTIONS

The assumptions that will be used to guide development of the study plan and schedule for a watershed feasibility study are described below. The feasibility study is currently estimated to cost \$2 million and will be cost shared as described in Section 12.0. A detailed scope including schedule and cost will be developed in conjunction with the local sponsor and presented in the Project Management Plan (PMP) prior to signing the FCSA.

1. It appears likely that the Cherry River Watershed Feasibility Study can be accomplished with a single comprehensive PMP and FCSA, and no interim feasibility reports would be required.

2. Some of the potential projects identified herein may more appropriately be implemented under the Continuing Authorities Program (CAP) or under other Federal, State or local programs. These will be identified during the Feasibility phase and become a part of the recommended plan.
3. A flood warning system (FWS) for Richwood appears to be justified as a stand alone project but would likely be combined with other alternatives in a comprehensive watershed plan.
3. Cost estimates prepared in M2 will be prepared for the project features of the recommended plan. Design and cost of preliminary alternatives will be prepared at a lesser level of detail and will be used in the economics evaluation and incremental cost analysis to assist in screening alternatives.
4. An approved Engineering Appendix and Real Estate Plan (containing gross appraisals) will be provided with the final, rather than the draft, feasibility report.
5. An Environmental Impact Statement (EIS) will be prepared for the feasibility report in light of the types of projects likely to be considered. However, if the final array does not contain projects considered to have significant environmental effects, an Environmental Assessment (EA) may be sufficient for the project.
6. A recreation needs analysis will be conducted to help focus the local efforts and to determine the viability of some recreation features of potential alternatives.

14.0 FEASIBILITY PHASE MILESTONES

MILESTONE	APPROXIMATE DURATION*
Notice of Intent/Initiation of Study	1 month
Initial Scoping Meeting	1 month
Field Investigations Complete	6 month
Alternative Formulation & Evaluation (AFB)	1 month
Prepare Draft Feasibility Report & EIS (DFR)	12 month
Transmit DFR/EIS to Division and HQ	1 month
Release Draft for Public Review and Comment	1 month
Prepare Final Feasibility Report and EIS	1 month
Transmit Final Report & EIS to LRD/HQ	-
HQ Issues Project Guidance Memorandum	1 month
CWRB	1 month
Chief's Report	1 month

* to be determined in conjunction with local sponsor when Project Management Plan is developed

15.0 STUDY AREA MAP

A map of the study area is shown on Figure 2.

16.0 RECOMMENDATIONS

I recommend that the Cherry River watershed study proceed into the feasibility phase to develop a comprehensive watershed management plan for the basin and the Town of Richwood. The U.S Army Corps of Engineers shall finalize negotiations of the Project Management Plan (PMP) and enter into a Feasibility Cost Sharing Agreement (FCSA) with the West Virginia Conservation Agency (WVCA).

Date: 18 July 2008

_____/s/_____
DANA R. HURST
Colonel, Corps of Engineers
District Engineer

APPENDIX A

TECHNICAL AND COST

DETAILED DESCRIPTIONS OF DAM ALTERNATIVES

North Fork Dry Dam

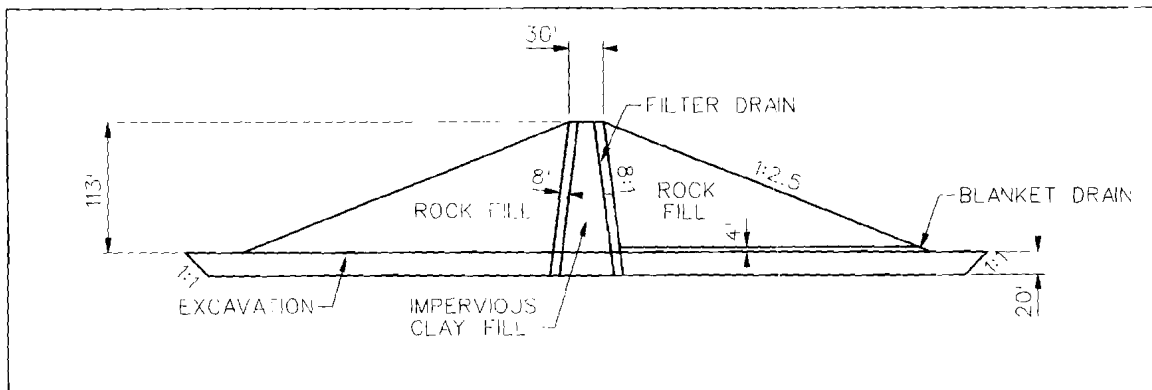
This alternative entails construction of a dam on the North Fork of the Cherry River approximately three miles upstream of Richwood. This project would have no permanent pool. The height of the dam would be 113 feet and the length would be approximately 650 feet. Approximately 325,000 cubic yards of weathered shale would be excavated at the dam foundation. The core of the dam would be of approximately 76,000 cubic yards of impervious clay fill, 30' wide at the top with 8 vertical to 1 horizontal (8V:1H) slopes. An 8-foot-thick filter drain would be constructed upstream and downstream utilizing approximately 52,000 cubic yards of granular material. A 4-foot-thick blanket drain utilizing approximately 25,400 cubic yards of material would be placed downstream. The remainder of the dam embankment would be constructed of approximately 705,000 cubic yards of rock fill with side slopes of 1V:2.5H. Construction of the dam would require the relocation of 4 miles of State Route 39. Other project features include the outlet works, spillway, and operations office. The spillway would require approximately 350,000 cubic yards of excavation which could be utilized for dam construction. Additional borrow material would be obtained from sites within a 5-mile radius. Figure 11 (main report) shows the approximate location of this structure. The venture level construction cost estimate for this alternative is **\$328 million** (October 2007 price level). ***This estimate includes mitigation cost considerations but does not include real estate or utility relocations.***

South Fork Dry Dam

This alternative entails construction of a dam on the South Fork of the Cherry River approximately 5 miles upstream of Richwood. This project would have no permanent pool. The height of the dam would be 120 feet and its length would be approximately 1,010 feet. Approximately 531,000 cubic yards of weathered shale would be excavated at the dam foundation. The core of the dam would have approximately 130,000 cubic yards of impervious clay fill, 30' wide at the top with 8V:1H slopes. The dam would include an 8-foot-thick filter drain upstream and downstream constructed with approximately 84,500 cubic yards of material. A 4-foot-thick blanket drain utilizing approximately 42,000 cubic yards of material would be placed downstream. The remainder of the dam embankment would be constructed of approximately 1,237,000 cubic yards of rock fill with side slopes of 1V:2.5H. Construction of the dam would require the relocation of 2 miles of Johnstown Road. Other project features include the outlet works, spillway, and operations office. Excavation of the spillway would supply approximately 441,000 cubic yards of material. Additional borrow would be obtained from sites within a 5 mile radius. Figure 11 (main report) shows the approximate location of this structure. The venture level construction estimate including mitigation costs for this alternative is **\$343 million** (October 2007 price level). ***This estimate does not include real estate or utility relocations.***

South Fork Reservoir

This alternative entails constructing a wet dam on the South Fork of the Cherry River approximately 5 miles upstream of Richwood (same location as the dry dam above). The height of the dam would be 120 feet and its length would be approximately 1,010 feet. Approximately 531,200 cubic yards of weathered shale would be excavated. The core of the dam would have approximately 129,700 cubic yards of impervious clay fill, 30-feet-wide at the top with 8V:1H slopes. An 8-foot-thick filter drain upstream and downstream would need approximately 84,500 cubic yards of material. A 4-foot-thick blanket drain utilizing approximately 42,000 cubic yards of material would be placed downstream. The remainder of the dam construction would be approximately 1,237,400 cubic yards of rock fill with side slopes of 1V:2.5H. Clearing and grubbing of approximately 105 acres would be required for the pool. Construction of the dam would require the relocation of 2 miles of Johnstown Road. Construction of other features would include the outlet works, spillway, and operations office. The spillway cut would supply approximately 441,000 cubic yards of material. Additional borrow would be obtained from sites within a 5-mile radius. Figure 11 (main report) shows the approximate location of this structure. The venture level construction estimate including mitigation costs for this alternative is **\$347 million** (October 2007 price level). *This estimate does not include real estate or utility relocations.*



TYPICAL DAM SECTION

Upstream Floodwall

This alternative entails placing 2,300 feet of T-base wall and 2,250 feet of I-Wall on the right descending bank of the Cherry River in downtown Richwood. The wall begins at high ground east of the Richwood High School football field and follows the Cherry River before turning north to tie into high ground just west of Commercial Avenue. Two vehicular gate closures would be required, one at the Oakford Avenue bridge, and one at the Dyer Avenue bridge. The height of the T-base wall averages 14 feet while the I-wall averages 9 feet. Internal drainage features required include a storm drainage system with catch basins, collection pipes, headwalls, and a 80,000 gallons per minute pump station.

Additional operation and maintenance would be required for the floodwall, pump station and the gate closures. Figure 12 (main report) shows the general alignment and features of this wall. The venture level construction estimate including mitigation costs for this alternative is **\$31 million** (October 2007 price level). ***This estimate does not include real estate or any relocations costs.***

Downstream Floodwall

This alternative entails placing 1,620 feet of T-base wall and 1,626 feet of I-Wall in an area of Richwood immediately downstream of the downtown area on the left-descending bank of the Cherry River. There are no gate closures required with this alignment. The wall begins at high ground near Greenbrier Road and follows the Cherry River to Bridge Avenue where it turns south and ties into high ground. The height of the T-base wall averages 21 feet while the I-wall averages 7.5 feet. Internal drainage features required include a storm drainage system with catch basins, pipe, headwalls and a 60,000 gallons per minute pump station. Additional operation and maintenance would be required for the floodwall and pump station. Figure 13 (main report) shows the general alignment and features of this wall. The venture level construction estimate including mitigation costs for this alternative is **\$28 million** (October 2007 price level). ***This estimate does not include real estate or any relocations costs.***

Richwood Elementary School Levee

This alternative entails placing a small earthen levee approximately 75 feet long and approximately 2 feet high around the Richwood Elementary School. The levee would be comprised of impervious fill with 3H on 1V slopes. A storm drainage system including catch basins, pipe, and headwalls would be required. Figure 14 (main report) shows the approximate alignment of that levee section. The venture level construction estimate including mitigation costs for this alternative is **\$105 thousand** (October 2007 price level). ***This estimate does not include real estate or any relocations costs.***

Senior Center Ringwall

This alternative entails placing 760 feet of I-Wall with an average height of 4 feet around the Senior Center grounds with 3 pedestrian openings. A storm drainage system including catch basins, collection pipes, portable pumps, and headwalls would be required. Additional operation and maintenance would include pump mobilization and demobilization, pump upkeep, and the pedestrian openings. Figure 15 (main report) shows the approximate alignment of the I-wall structure. The venture level construction estimate including mitigation costs for this alternative is **\$2 million** (October 2007 price level). ***This estimate does not include real estate or relocations costs.***

Hospital Veneer Wall

This alternative entails placing 900 feet of Veneer Wall attached to the Richwood Hospital at an average height of 3.5 feet around the structure with stop log (or gasket

sealed) closures located at the entrances. Figure 16 (main report) shows the alignment of this structure at the hospital. The venture level construction estimate including mitigation costs for this alternative is **\$1.1 million** (October 2007 price level). ***This estimate does not include real estate or relocations costs.***

West Virginia National Guard Ringwall

This alternative entails placing 950 feet of I-Wall with an average height of 6 feet around the National Guard Armory grounds. No pedestrian or vehicular openings would be required for this alternative because the veneer wall does not cut off access. A storm drainage system including catch basins, pipe, portable pumps, and headwalls would be required. Additional operation and maintenance would include pump mobilization and demobilization, and pump upkeep. Figure 17 (main report) shows the alignment of this ringwall. The venture level construction estimate including mitigation costs for this alternative is **\$3.1 million** (October 2007 price level). ***This estimate does not include real estate or relocations costs.***

Junior / Senior High School and Commercial Plaza Ringwall

This alternative entails placing 400 feet of T-base wall and 2600 feet of I-Wall that would completely encircle Richwood High School, Richwood Jr. High School, and nearby fire station, bank and strip mall. The height of the T-base wall averages 14 feet while the I-wall averages 6 feet. Four vehicular gate closures would be required along with six pedestrian openings. A storm drainage system including catch basins, pipe, portable pumps, and headwalls would be required. Additional operation and maintenance would include pump mobilization and demobilization, pump upkeep, and the gate and pedestrian openings. Figure 18 (main report) shows the approximate alignment of this ringwall and its primary gate-closures. The venture level construction estimate including mitigation costs for this alternative is **\$10 million** (October 2007 price level). ***This estimate does not include real estate or relocations costs.***

Library Veneer Wall

This alternative entails placing 350 feet of Veneer Wall at an average height of 1.5 feet around the Richwood Library with two stop log (or gasket-sealed) closures located at the entrances. Figure 19 (main report) shows the approximate alignment of this veneer wall. The venture level construction estimate including mitigation costs for this alternative is **\$609 thousand** (October 2007 price level). ***This estimate does not include real estate or relocations costs.***

Municipal Building Veneer Wall

This alternative entails placing 350 feet of Veneer Wall at an average height of 2 feet around the Richwood Municipal Building with two stop log (or gasket sealed) closures located at the entrances. The venture level construction estimate including mitigation costs for this alternative is **\$742 thousand** (October 2007 price level). ***This estimate does not include real estate or relocations costs.***

HYDROLOGIC AND HYDRAULIC

Flood Frequency

The existing Craigsville gage station on the Gauley River and the Cherry River gage station near Fenwick, WV, (no longer maintained) were used to obtain frequency data for the Cherry River Watershed project. The natural discharge-frequency curves used were previously developed on a regional basis in accordance with COE procedures, Statistical Methods in Hydrology, 1962, and Water Resources Council Bulletin No. 17, Guidelines for Determining Flood Flow Frequency, 1976. The Craigsville gage is located on the right bank, at the downstream side of a bridge on WV Route 20, 200 feet downstream from the confluence of Cherry River, 1.8 miles downstream from Cranberry River, and 2.7 miles south of Craigsville, Nicholas County. The period of record for the Craigsville gage is 1965-Present. The Fenwick gage was located at a highway bridge at Richwood, Nicholas County, approximately a half a mile below the confluence of the North and South Forks of the Cherry River. The period of record for the Fenwick gage was 1930-1961.

Gauley River Basin						
Craigsville, WV D.A. (mi ²) = 528 Zero Gage, Ft. M.S.L. = 1870 Natural				Cherry River @ Fenwick, WV D.A. (mi ²) = 150 Zero Gage, Ft. M.S.L. = 2088.94 Natural		
Percent Chance of Exceedence	Flow cfs	Stage ft	Elevation ft	Flow cfs	Stage ft	Elevation ft
0.1	102,000	29.6	1899.6	66,100	27.1	2116.0
0.2	93,000	28.9	1898.9	55,200	24.7	2113.6
0.5	77,800	27.4	1897.4	41,800	21.2	2110.1
1	67,600	26.3	1896.3	33,700	18.5	2107.4
2	58,400	25.1	1895.1	27,200	16.6	2105.5
5	48,100	23.6	1893.6	20,400	14.4	2103.3
10	40,100	22.4	1892.4	16,000	12.6	2101.5
20	33,500	21.0	1891.0	12,500	11.2	2100.1
50	25,500	19.2	1889.2	9,000	9.8	2098.7
99	21,000	18.0	1888.0	7,000	8.8	2097.7

Cherry River Water Surface Profiles

General

Existing condition water surface profiles were developed for a study reach of 10.6 miles. The Cherry River model begins near Craigsville at the confluence of the Cherry and Gauley Rivers downstream of Richwood and extends upstream to RM 10.6, near the confluence of the North Fork Cherry River and South Fork Cherry River. Profiles were computed for the 99, 50, 20, 10, 5, 2, 1, 0.5, 0.2 and 0.1 percent chance exceedence events.

HEC-RAS Numerical Model

Geometric Data

The majority of the geometric input data was obtained from USGS quadrangle maps (2003) with 40 foot contours and orthophotogrammetry (2007). Input data for the HEC-RAS, Version 4.0, numerical model (geometry file) was obtained from an existing HEC-2 model. A combination of the HEC-RAS numerical model, the original topographic data, updated orthophotogrammetry and engineering judgment were utilized to establish coefficients for hydraulic computations associated with the channel analysis. Manning's n-values in Chow (1959) were used as a guide for the initial approximations of overbank n-values, 0.045 – 0.11 with an average value of 0.071, and channel n-values, 0.03 – 0.1, with an average value of 0.038.

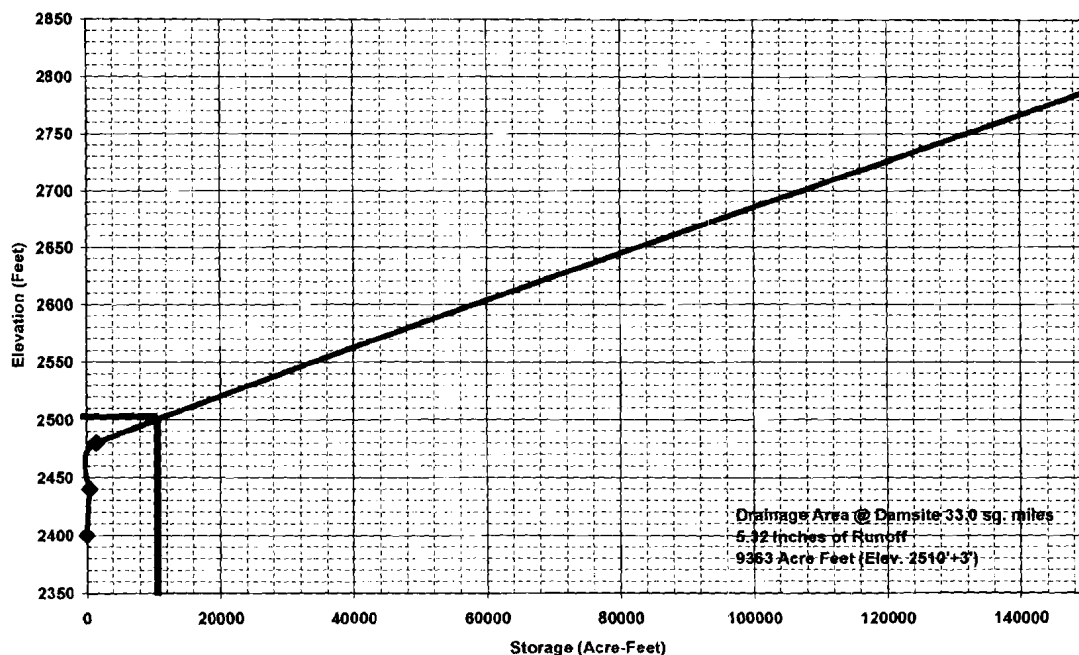
Starting Water Surface Elevations

The normal depth boundary condition was used for the starting water surface elevations for the Cherry River.

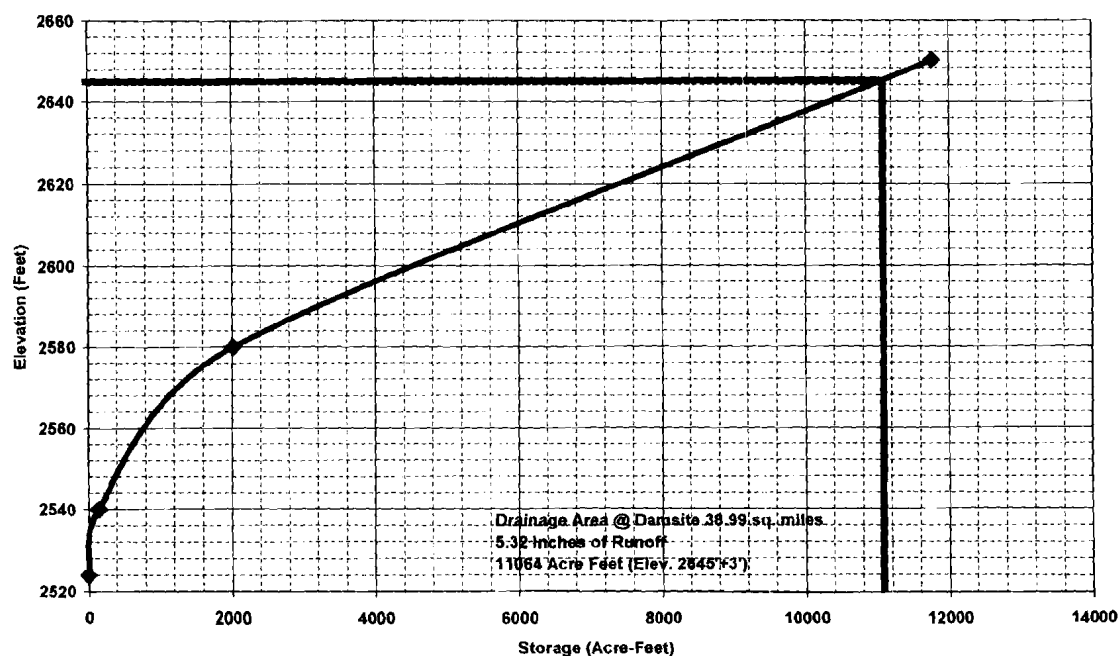
Flood Control Reservoir Analysis

Dam site locations, both on the North Fork Cherry River and South Fork Cherry River, were selected based on considerations of topography and point of maximum storage retention within the watershed. Data was obtained to create storage (area) capacity curves to facilitate costing of the dam alternatives. The National Weather Service's Point Precipitation Frequency Data for a 100-yr flood was applied to the contributing drainage area upstream of each of the respective dam sites to determine storage for the dam alternatives.

North Fork Cherry River Storage Capacity



South Fork Cherry River Storage Capacity



FLOOD WARNING ANALYSIS

Flood Warning and Response (Richwood West Virginia)

Flood warning and preparedness systems improve a community's capability for accurate and timely forecasts of severe floods. The purpose of the flood warning system is to reduce the threat to life, reduce social disruption, reduce health hazards, reduce disruption of services, and provide reduced cleanup costs. The warning system would be situated in the county to provide enough time for the local community to get personal belongings to higher ground and out of flood danger. A number of stream gauges would need to be located upstream of the primary damage center to provide valuable information about the potential danger of flooding. Along with the stream gauges, a computer system with software would be installed to provide necessary information about the impending flood.

The Cherry River Watershed is located in the northern part of Greenbrier County, the eastern corner of Nicholas County, the southwestern edge of Pocahontas County, and the southeastern edge of Webster County. The Cherry River flows in a northwestward direction to its confluence with the Gauley River. The drainage pattern is dendritic and is composed of three main tributaries which produce a fan-shaped boundary. The North Fork and South Fork of the Cherry River join at Richwood to form the main stem of the Cherry River. Laurel Creek enters the Cherry River at Fenwick which is approximately three miles downstream from Richwood or about six miles upstream from the mouth of the Cherry River. The watershed is approximately 17 miles long, 13 miles wide and drains about 165 square miles. The topography is steep, and elevations range from 4,524 feet in the headwaters of the North Fork and 4,518 feet near the headwaters of South Fork, to approximately 1,870 feet at the junction with the Gauley River. At the present time, there are no stream gauges upstream of Richwood.

In the Gauley River watershed of which the Cherry River is a subbasin, there is a gauge located on the Cranberry River near Richwood, and one on the North Fork of the Cranberry River near Hillsboro. The Cranberry flows into the Gauley below Richwood, and is located in the Monongahela National Forest. There is a gauge on the Cranberry's left bank, 30 ft. downstream from the U.S. Forest Service Highway Bridge, 0.6 miles upstream from Barrenshe Run, and five miles north of Richwood. It is at mile 5.6 and has a drainage basin of 80.4 sq. mile.

The Huntington District has obtained 2-Hour data from the United States Geological Surveys (U.S.G.S.), located in Charleston, West Virginia on a flood that occurred on August 20, 1969. This data shows that the flood had a maximum rate of rise of approximately 3.4 feet per hour. The channel velocities during the 1954 flood varied from 10.9 feet per second to 19.3 feet per second. With reaches of 13 to 17 miles in length, the flood wave would reach the downtown business district of Richwood in one and one half to three hours. The current HEC-RAS model produced average velocities in the channel of 13.26 feet/second and a little over 2.1 feet/second in the overbanks.

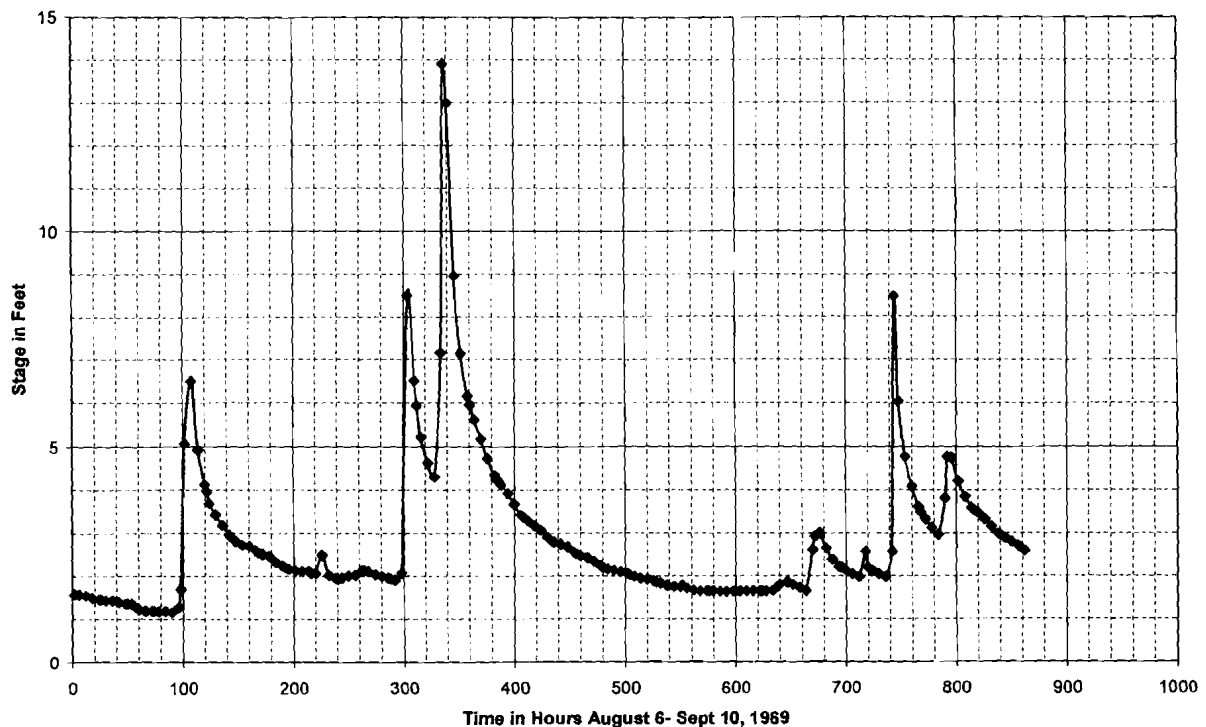
$$\frac{60 \text{ mile/hour}}{88 \text{ feet/second}} = \frac{X \text{ mile/hour}}{13.26 \text{ feet/second}}$$

X= 9.04 mile per hour

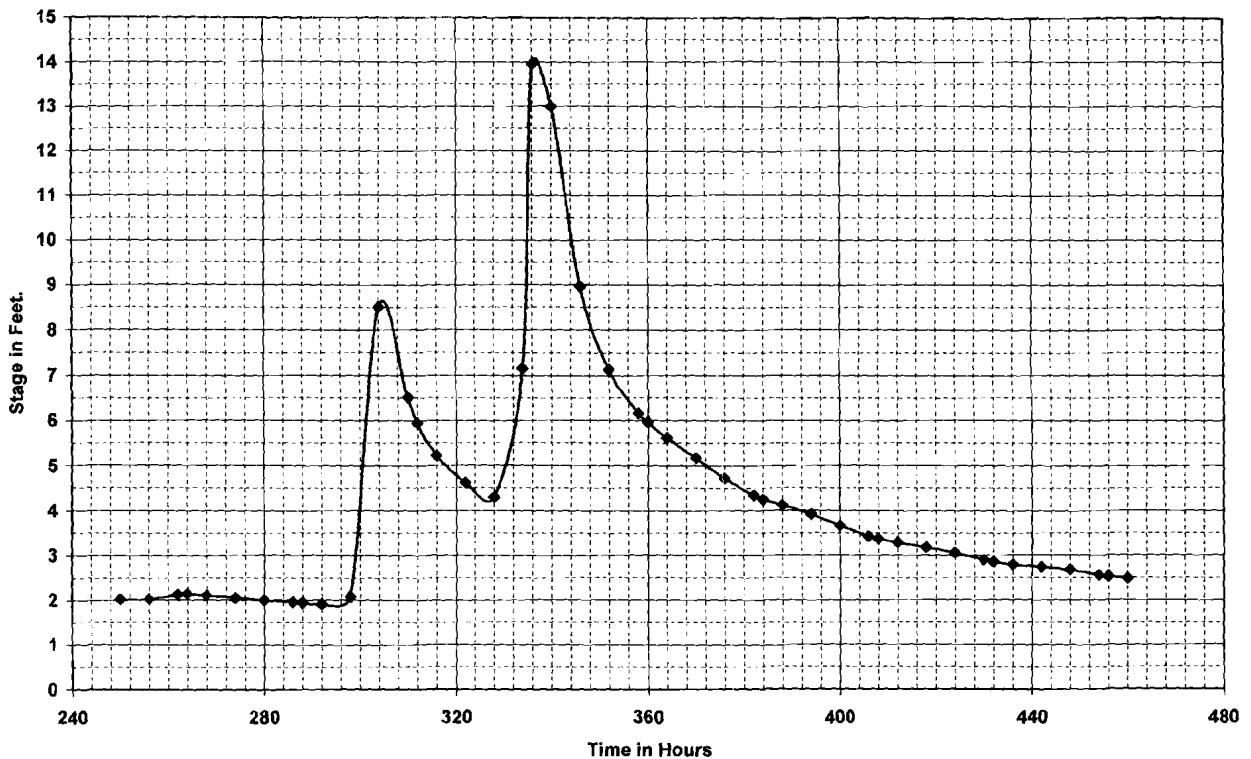
A flood wave normally travels slower than what is represented by the channel velocities, therefore the travel time would vary from 5 and 9 miles per hour which would place storms of this magnitude in the streets of Richwood in one and a half to three hours. The historic data on the Cherry River at Fenwick reveals that the time of crest for a large event is less than 8 hours. With a rate of rise of 3.4 feet/hour, it would take one to three hours for the water to be out of banks.

Based on the available data, it would be reasonable to assume that a flood warning system could be installed that would provide two to three hours of advanced flood warning time. The hydrographs below represents the flood that occurred in August of 1969 at the Fenwick Gauge. The peak of the storm occurred between 2 am and 6 am on the 22nd of August 1969. The second chart represents a window of the peak during the same storm.

Fenwick 8-20-69




Fenwick Gauge Aug 1969 Flood



There have been several significant storms in recent years that have occurred over the area. To control the flooding, it is necessary to control a large portion of the drainage basin. A gauge on the North Fork below the Summit Lake confluence with the North Fork would be a logical place to investigate placing a gauge. A gauge on the South Fork could be located below Rocky Run which is approximately half way up the stream, and one located on Little Laurel Creek in Greenbrier County just below the larger tributary that comes in on the left bank. Normally stream gauges are located on a bridge structure although they can be placed on sturdy metal poles. There was previously a gauge at Fenwick below Richwood and upstream of Holcomb. The gauge at Fenwick was discontinued in September 1982. The gauge structure at Fenwick has been totally removed along with the bridge it was located on. The West Virginia Department of Highways removed the bridge and built a new structure. This gauge would have to be totally rebuilt. It may also be necessary to install a repeater if the path studies reveal the signal can not be heard. The available annual Data for the Cherry River at Fenwick and the Cranberry River in Richwood is tabulated below in Table I and Table II. The gauge data found in Table I and Table II is collected and published by the United States Geological Survey (U.S.G.S.) in Charleston, West Virginia.

Table I



USGS Home
Contact USGS
Search USGS
National Water Information System: Web Interface

USGS Water Resources Data Category: Geographic Area:

News: [Recent changes](#)

Peak Streamflow for the Nation

USGS 03189000 CHERRY RIVER AT FENWICK, WV

Available data for this site

Nicholas County, West Virginia
 Hydrologic Unit Code 05050005
 Latitude 38°13'45", Longitude 80°35'00"
 NAD27
 Drainage area 150.00 square miles
 Gage datum 2,088.94 feet above sea level
 COE1912

Output formats
<input type="button" value="Table"/>
<input type="button" value="Graph"/>
<input type="button" value="Tab-separated file"/>
<input type="button" value="peakfq (watstore) format"/>
<input type="button" value="Reselect output format"/>

Water Year	Date	Gage Height (feet)	Stream-flow (cfs)
1930	Oct. 02, 1929	12.00	12,100
1931	Apr. 04, 1931	9.44	5,100
1932	Jul. 04, 1932	14.58	21,200
1933	Jan. 21, 1933	9.84	5,900
1934	Mar. 05, 1934	10.04	6,300
1935	Mar. 12, 1935	8.95	4,740
1936	Mar. 17, 1936	11.50	10,400
1937	Dec. 07, 1936	9.94	6,100
1938	Oct. 28, 1937	10.99	8,900
1939	Feb. 03, 1939	11.90	13,100

Water Year	Date	Gage Height (feet)	Stream-flow (cfs)
1951	Dec. 07, 1950	10.70	9,750
1952	Mar. 11, 1952	10.86	10,200
1953	Feb. 21, 1953	10.19	8,530
1954	Jul. 19, 1954	19.80	37,000
1955	Oct. 15, 1954	10.63	10,900
1956	May 28, 1956	8.73	6,860
1957	Jan. 10, 1957	9.87	9,200
1958	Apr. 06, 1958	8.60	6,680
1959	Jan. 22, 1959	7.77	5,280
1960	Apr. 03, 1960	11.15	12,500

1940	Jun. 27, 1940	15.20	23,100	1961	Feb. 25, 1961	10.70	11,200
1941	Apr. 05, 1941	8.86	5,970	1962	Mar. 21, 1962	9.35	8,200
1942	Mar. 09, 1942	8.87	5,970	1963	Mar. 06, 1963	10.21	9,920
1943	Dec. 30, 1942	8.52	5,270	1964	Mar. 05, 1964	10.38	10,600
1944	Apr. 12, 1944	9.25	6,520	1965	Feb. 07, 1965	7.36	4,780
1945	Jan. 01, 1945	9.26	6,710	1966	Feb. 13, 1966	9.37	8,410
1946	Jan. 07, 1946	11.13	10,800	1967	Mar. 07, 1967	11.86	14,200
1947	Mar. 25, 1947	8.92	5,970	1968	Mar. 12, 1968	8.00	5,800
1948	Feb. 14, 1948	10.43	9,000	1969	Aug. 20, 1969	17.09	29,800
1949	Dec. 15, 1948	8.48	5,270	1980	Nov. 26, 1979	8.37	6,210
1950	Jan. 31, 1950	9.16	6,520	1981	May 28, 1981	13.18	17,400
				1982	May 30, 1982	10.58	11,000

Table II



USGS Home
Contact USGS
Search USGS
National Water Information System: Web Interface

USGS Water Resources

Data Category:

Geographic Area:

News: [Recent changes](#)

Peak Streamflow for the Nation

USGS 03187500 CRANBERRY RIVER NEAR RICHWOOD, WV

Available data for this site

Surface-water: Peak streamflow

Nicholas County, West Virginia
Hydrologic Unit Code 05050005
Latitude 38°17'43", Longitude 80°31'36"
NAD27
Drainage area 80.4 square miles
Contributing drainage area 80.4 square miles
Gage datum 2,129.88 feet above sea level
NAVD88

Output formats

Water Year	Date	Gage Height (feet)	Stream-flow (cfs)	Water Year	Date	Gage Height (feet)	Stream-flow (cfs)
1945	Jan. 01, 1945	7.37	4,120	1982	May 30, 1982	6.78	3,280
1946	Jan. 07, 1946	8.65	5,810	1984	Mar. 21, 1984	11.98	11,270 ^E
1947	Mar. 25, 1947	6.84	3,320	1985	May 24, 1985	7.25	3,920
1948	Feb. 14, 1948	7.75	4,550	1986	Nov. 04, 1985	11.41	10,500
1949	Dec. 15, 1948	6.65	3,020	1987	Dec. 24, 1986	6.75	3,220
1950	Jan. 31, 1950	7.26	3,960	1988	Sep. 25, 1988	5.80	2,030
1951	Dec. 04, 1950	7.17	3,790	1989	Aug. 21, 1989	11.93	11,200
1954	Jul. 19, 1954	12.22	12,200 ⁷	1990	Jan. 01, 1990		3,600 ²
1965	Sep. 16, 1965	7.37	4,160	1991	Mar. 23, 1991	8.68	5,850
1966	Feb. 13, 1966	7.43	4,260	1992	Dec. 02, 1991	9.80	7,640
1967	Mar. 07, 1967	9.18	6,590	1993	Apr. 01, 1993	6.94	3,470
1968	Mar. 13, 1968	6.35	2,600	1994	May 08, 1994	9.46	7,040
1969	Aug. 20, 1969	7.43	4,260	1995	Jan. 15, 1995	6.80	3,270
1970	Dec. 31, 1969	8.72	4,650	1996	Jan. 19, 1996	10.81	9,610
1971	Dec. 22, 1970	7.32	4,070	1997	Dec. 02, 1996	6.66	3,070
1972	Feb. 26, 1972	8.34	5,470 ^E	1998	Jan. 08, 1998	8.75	6,030
1973	Nov. 01, 1972	8.91	6,170 ^E	1999	Jan. 24, 1999	6.72	2,830
1974	Dec. 26, 1973	8.43	5,500 ^E	2000	Feb. 19, 2000	8.55	5,680
1975	Sep. 23, 1975	7.01	3,570 ^E	2001	Jul. 29, 2001	11.09	10,500
1976	Jan. 01, 1976	6.91	3,410 ^E	2002	May 07, 2002	8.83	6,140
1977	Oct. 09, 1976	9.02	6,330 ^E	2003	Sep. 04, 2003	7.64	4,120
1978	Jan. 26, 1978		8,900 ^{2,E}	2004	Nov. 19, 2003	11.90	12,200
1979	Mar. 05, 1979	8.37	5,420 ^E	2005	Mar. 28, 2005	8.37	5,360
1980	Nov. 26, 1979	6.11	2,610	2006	Nov. 29, 2005	9.98	8,230
1981	Jun. 10, 1981	9.18	6,590	2007	Mar. 02, 2007	7.63	4,100

■ Peak Streamflow Qualification Codes.

- 2 -- Discharge is an Estimate
- 7 -- Discharge is an Historic Peak
- E -- Only Annual Maximum Peak available for this year

Title: Surface Water for USA: Peak Streamflow

URL: <http://waterdata.usgs.gov/nwis/peak?>

A very rough estimate of what a flood warning system for Richwood might look like would be a minimum of two but a likely need for three stream gauges along with an upgrade at the Fenwick Gauge. For an estimated three (3) stream gauges at \$25,000 per gauge, path studies at \$10,000, stream ratings at \$10,000, O&M manual at \$50,000, and a computer with Storm Watch software at \$10,000, this would be in the neighborhood of

\$160,000 to \$170,000. The gauge at Fenwick was discontinued in September 1982, so instead of just upgrading the gauge would have to be totally replaced. This would increase the estimate by roughly \$25,000 which would raise the overall cost to 170,000 - \$180,000. This would be a coordinated effort between the U.S.G.S., NWS, Homelands Security, and the Corps of Engineers to investigate the need to incorporate the Fenwick gauge location into the NWS forecast model.

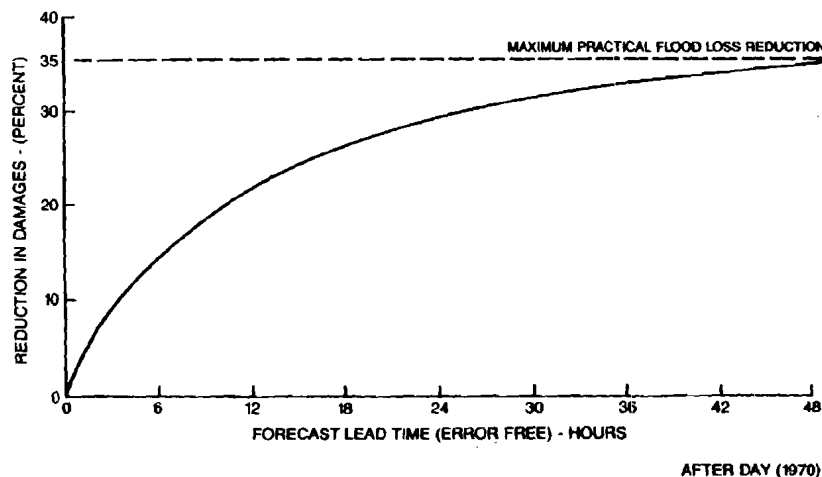
Economic Analysis

Flood Warning Systems (FWS) are designed to improve a community's capability to accurately forecast flood events in a timely manner. These systems provide communications channels and the information necessary for individuals to safely evacuate the area and effectively take actions to reduce flood damages.

The recommended system to aid the residents and business owners of the Cherry River Watershed includes the installation of four new gages. Based on historical data, the baseline cost, which includes procurement and installation of gages, path studies and stream ratings, development of an O&M manual, and equipment and software necessary for system operation, is roughly \$180,000. In addition to this first cost, the system would require an additional \$16,000 annually for proper operations and maintenance.

In order to determine the economic viability of a FWS in the Cherry River Watershed, and economic analysis was performed in accordance with the procedures outlined in Chapter IX of the National Economic Development Procedures Manual - Urban Flood Damage (IWR Report 88-R-2) dated March 1988. According to this guidance, a common tool for evaluating the benefits related to warning and preparedness measures is the lead time-damages prevented function. This function was developed by Harold Day and is used to estimate potential damages reduced based on the amount of warning time. The Day lead time-damages prevented curve is presented in Figure 1. Day's curve assumes a 100 percent response meaning all the affected population will receive the message, know what to do, and have the inclination and the capability to respond.

FIGURE 1 – Flood Warning Response Maximum Practical Flood Loss Reduction



Based on the Day Curve, benefits associated with flood warning systems can be estimated using two parameters – forecasted advance warning time and existing flood damages. Incorporating the recommended FWS, the warning time within the Cherry River Watershed was calculated as approximately two to three hours. Data to support this estimate is located in Tab I of this write-up.

For this analysis, a conservative two hours of warning time was assumed. Based on the Day Curve, two hours of lead time corresponds to a six percent reduction in residual damages. The expected annual content damages associated with the without project condition was computed as \$992,410 using Hec-FDA (Flood Damage Analysis), which is the officially recognized Corps economic model for flood damage reduction evaluations. Based on this estimation and the Day Curve, the recommended FWS could potentially reduce flood damages annually by \$59,540.

The average annual costs of the FWS were computed based on a 50-year period and a 4 7/8 percent interest rate. Given a baseline cost of \$180,000, the average annual project cost would be \$9,670 plus \$16,000 for annual O&M for a total of \$25,670. When comparing the project benefits to the annualized cost, it is clear a FWS in the Cherry River Watershed is economically feasible. Overall, the recommended FWS produces approximately \$33,870 in net benefits equating to a benefit cost ratio of 2.32. Details of this analysis are shown in Table 1.

Table 1: FWS Benefit-Cost Analysis (\$1,000s)	
Expected Annual Content Damages – Without Project Condition	\$992.41
Warning Time	2 hours
Percent Reduction Based on Day Curve	6%
Expected Annual FWS Benefits	\$59.54
Expected Annual Cost	\$25.67
Net Benefits	\$33.87
Benefit-Cost Ratio	2.32 to 1.00

COST METHODOLOGY

1. GENERAL

Preliminary Estimates have been prepared to an equivalent price level of 1 October 2007. The preparation of the cost estimates is in accordance with guidelines and policies included in "ER 1110-1-1300 - Const Engineering Policy and General Requirements, dated 26 March 1993" and "ER 1110-2-1302 - Civil Works Cost Engineering, dated 31 March 1994". The estimates were prepared using the MCACES 2nd Generation MII Version 2.3 cost estimating software developed by Project Time and Cost, Atlanta, Georgia. The estimates were based on a recent estimate prepared for the Marlinton local protection project design document report. Parameter changes were not made within the estimates. Accounts 01 Lands & Damages, 30 Engineering & Design, and 31 Construction Management have not been included in the MII estimates.

2. DIRECT COSTS

Direct costs were based on anticipated equipment, labor, and materials necessary to construct the project as scoped. Local material quotes were obtained for most of the larger quantity items. Historical cost references were used to develop some portions of the cost estimate where quantities were not as detailed and where recently estimated bid item unit prices would adequately cover costs. Direct costs were calculated independent of the contractor assigned to perform the tasks. Following formulation of the direct cost, a determination was made as to whether the work would be performed by the prime contractor or a subcontractor.

2.1 Labor-Wage Determination

Pocahontas County, West Virginia, Davis-Bacon wage rates (General Decision Number: WV030010 10/06/2006), as provided by the Department of Labor, were used for all craft labor. The total labor rate was developed using the base wage, fringe benefits, Federal Insurance Contributions Act (FICA), Federal Unemployment Tax Act (FUTA), and Workman's Compensation rates for each craft, 2.5% is added to cover show up time. The base wage rate and fringe were entered into MII and applied accordingly. Additional labor burdens are computed by MII based on the state, which in this case is West Virginia.

2.1.1. Overtime

Overtime was not anticipated and therefore not included.

2.2 Equipment Rates

The latest Equipment database, based on EP 1110-1-8, Construction Equipment Ownership and Operation Expense Schedule, Region II, 2005 was used and adjusted for current fuel costs.

2.3. Crews

Project specific crews have been developed for use in estimating the direct costs of construction for those items not estimated using quotes or historical cost information. Crew members consist of selected complements of labor classifications and equipment

pieces assembled to perform specific tasks. Productivity has been assigned to each crew reflective of the expected output per unit of measure for the specific activities listed in the cost estimates.

2.4. Material Quotes

Material prices were obtained through telephone solicitations with vendors, Internet suppliers, the MII Cost Book, and R.S. Means Cost data references.

2.4.1. Sales Tax

West Virginia sales tax is included at 6.0%.

2.5. Quantities

The quantity takeoffs were developed and provided by the Project Development Team (PDT) members. Quantities were spot-checked and sub-quantities for the project were developed by the estimator.

3. INDIRECT COSTS

3.1. PRIME CONTRACTOR

3.1.1. Field Office Overhead (FOOH)

The indirect costs for Field Office Overhead (FOOH) were included as a percentage of the direct costs. For this project, 14% was used for FOOH. This value represents the anticipated prime contractor field overhead costs for such items as project supervision, contractor quality control, contractor field office supplies, personal protective equipment, field engineering, and other incidental field overhead costs.

3.1.2. Home Office Overhead (HOOH)

For Home Office Overhead (HOOH) expense, the cost estimate included an allowance applied as a percentage of direct cost plus field overhead. HOOH included items such as office rental/ownership costs, utilities, office equipment ownership/maintenance, office staff (managers, accountants, clerical, etc.), insurance, and miscellaneous. In this case, a value of 6% was assumed for the prime contractor.

3.1.3. Profit

Profit has been included as a percentage. In this case, a value of 8.3% was assumed for the prime contractor.

3.1. 4. Bond

Bond was included as a running percentage of 2%.

3.1.5. B&O Tax

Business & Operation (B&O) tax was included as a running percentage of 2%.

3.2 SUBCONTRACTORS

3.2.1. Field Office Overhead (FOOH)

All subcontractor overhead costs were set to 12.5% of direct cost to account for such items as project supervision, contractor quality control, contractor field office supplies, personal protective equipment, field engineering, and other incidental field overhead costs. The exception is where the subcontractor has provided a quoted price including overhead. In that case, no additional markups have been included for subcontractor's overhead.

3.2.2. Home Office Overhead (HOOH)

The cost estimate included an allowance applied as percentage of direct cost plus field overhead for HOOH. HOOH included such items as office rental/ownership costs, utilities, office equipment ownership/maintenance, office staff (managers, accountants, clerical, etc.), insurance, and miscellaneous. In this case, a value of 6% was assumed for the subcontractor.

3.2.3. Profit

Profit has been included for Sub-Contractor as a running percentage of 2%.

3.2.4. B&O Tax

B&O Tax was included for the Sub-Contractor at the rate of 2%.

4. ESCALATION

Escalation was not included in the MII Preliminary Estimates.

5. CONTINGENCY

An overall contingency allowance of 25% has been included and is considered reasonable for this stage of design.

VENTURE LEVEL COST ESTIMATE
October 2007 Price Level

	Project Cost Incl Mitigation	Rounded Project Cost**
NORTH FORK CHERRY RIVER DRY DAM	\$ 328,000,697	\$ 328,000,000
01 Lands and Damages (not estimated)		
02 Relocations (not estimated)		
04 Dams	247,343,923	
06 Mitigation	270,000	
30 Engineering & Design	61,835,981	
31 Supervision & Administration	18,550,794	
SOUTH FORK CHERRY RIVER DRY DAM	\$ 342,519,400	\$ 343,000,000
01 Lands and Damages (not estimated)		
02 Relocations (not estimated)		
04 Dams	258,301,434	
06 Mitigation	270,000	
30 Engineering & Design	64,575,358	
31 Supervision & Administration	19,372,608	
SOUTH FORK CHERRY RIVER WET DAM	\$ 347,131,924	\$ 347,000,000
01 Lands and Damages (not estimated)	<i>significant</i>	
02 Relocations (not estimated)		
04 Dams	258,997,679	
06 Mitigation	3,960,000	
30 Engineering & Design	64,749,420	
31 Supervision & Administration	19,424,826	
RICHWOOD UP STREAM FLOODWALL	\$ 31,380,515	\$ 31,000,000
01 Lands and Damages (not estimated)		
02 Relocations (not estimated)		
06 Mitigation	\$ 970,000.00	
11 Levee & Floodwall	23,683,408	
30 Engineering & Design	5,920,852	
31 Supervision & Administration	1,776,256	

	Project Cost Incl Mitigation	Rounded Project Cost**
RICHWOOD DOWN STREAM FLOODWALL	\$ 28,017,953	\$ 28,000,000
01 Lands and Damages (not estimated)		
02 Relocations (not estimated)		
06 Mitigation	\$ 690,000	
11 Levee & Floodwall	21,145,625	
30 Engineering & Design	5,286,406	
31 Supervision & Administration	1,585,922	
RICHWOOD ELEM. SCHOOL LEVEE	\$ 104,922	\$ 105,000
01 Lands and Damages (not estimated)		
02 Relocations (not estimated)		
06 Mitigation	\$ -	
11 Levee & Floodwall	79,186	
30 Engineering & Design	19,797	
31 Supervision & Administration	5,939	
RICHWOOD HIGH SCHOOL RINGWALL	\$ 10,150,880	\$ 10,150,000
01 Lands and Damages (not estimated)		
02 Relocations (not estimated)		
06 Mitigation	\$ -	
11 Levee & Floodwall	7,661,041	
30 Engineering & Design	1,915,260	
31 Supervision & Administration	574,578	
SENIOR CENTER RINGWALL	\$ 1,951,445	\$ 2,000,000
01 Lands and Damages (not estimated)		
02 Relocations (not estimated)		
06 Mitigation	\$ -	
11 Levee & Floodwall	1,472,789	
30 Engineering & Design	368,197	
31 Supervision & Administration	110,459	
W.V. NATIONAL GUARD RINGWALL	\$ 3,110,252	\$ 3,110,000
01 Lands and Damages (not estimated)		
02 Relocations (not estimated)		
06 Mitigation	\$ -	
11 Levee & Floodwall	2,347,360	
30 Engineering & Design	586,840	
31 Supervision & Administration	176,052	

	Project Cost Incl Mitigation	Rounded Project Cost**
LIBRARY VENEER WALL	\$ 608,935	\$ 609,000
01 Lands and Damages (not estimated)		
02 Relocations (not estimated)		
06 Mitigation	\$ -	
11 Levee & Floodwall	459,574	
30 Engineering & Design	114,893	
31 Supervision & Administration	34,468	
MUNICIPAL BLDG VENEER WALL	\$ 741,886	\$ 742,000
01 Lands and Damages (not estimated)		
02 Relocations (not estimated)		
06 Mitigation	\$ -	
11 Levee & Floodwall	559,914	
30 Engineering & Design	139,978	
31 Supervision & Administration	41,994	
HOSPITAL VENEER WALL	\$ 1,063,758	\$ 1,064,000
01 Lands and Damages (not estimated)		
02 Relocations (not estimated)		
06 Mitigation	\$ -	
11 Levee & Floodwall	802,836	
30 Engineering & Design	200,709	
31 Supervision & Administration	60,213	
FLOOD WARNING SYSTEM	\$ 180,000	\$ 180,000
3 gauges/upgrade to Fenwick		
* Assumed 25% of construction costs for E&D.		
** Assumed 7.5% of construction costs for S&A.		

MITIGATION COST CONSIDERATIONS

To approximate mitigation costs for loss of aquatic habitat, the Eastern Kentucky Stream Assessment Protocol (EKSAP) was used. EKSAP has been used on previous USACE projects to determine in lieu fee mitigation costs. By forecasting future with project conditions and comparing them to current conditions, this method provided an effective and efficient way to estimate reconnaissance level mitigation costs. By incorporating habitat quality as a factor in the estimate, the EKSAP forms an approximate representation of expected mitigation costs for direct habitat loss given the high quality of the Cherry River. Data used in the estimation was obtained from the West Virginia Department of Environmental Protection Watershed Assessment Program, and represents habitat and water quality data collected for the entire Cherry River watershed. For each habitat scoring criteria, an average of all sites was used. The \$1,050 per acre unit cost used for mitigation of terrestrial habitat loss was derived from a review of terrestrial mitigation for several projects with similar existing conditions as the Cherry River Watershed.

North Fork Cherry River Dry Dam

For the North Fork Dry Dam, mitigation costs were estimated for the direct loss of terrestrial and aquatic habitat from the dam itself, and totaled \$270,000. The footprint of the dam was estimated to cover approximately 12 acres of terrestrial habitat and 750 linear feet of aquatic habitat. For aquatic habitat, this equates to 0.91 Ecological Integrity Units over 750 feet, totaling \$260,000 in mitigation costs. For terrestrial impacts, the loss of bottomland hardwood forest was estimated to be \$10,000 at a unit cost of \$1,050 per acre.

This estimate of mitigation only includes direct habitat loss from the dam, and does not consider potential impacts to upstream or downstream aquatic resource, endangered species, fish passage, or cumulative effects.

South Fork Cherry River Dry Dam

For the South Fork Dry Dam, mitigation costs were estimated for the direct loss of terrestrial and aquatic habitat from the dam itself, and totaled \$270,000. The footprint of the dam was estimated to cover approximately 12 acres of terrestrial habitat and 750 linear feet of aquatic habitat. For aquatic habitat, this equates to 0.91 Ecological Integrity Units over 750 feet, totaling \$260,000 in mitigation costs. For terrestrial impacts, the loss of bottomland hardwood forest was estimated to be \$10,000 at a unit cost of \$1,050 per acre.

This estimate of mitigation only includes direct habitat loss from the dam, and does not consider potential impacts to upstream or downstream aquatic resource, endangered species, fish passage, or cumulative effects.

South Fork Cherry River Wet Dam

For the South Fork Wet Dam, mitigation was calculated for the loss of aquatic and terrestrial habitat from the formation of the reservoir and the dam itself, which totaled

\$3,960,000. A stream length of 9800 linear feet and an area of 300 acres representing the winter pool were used for the estimates. A total loss of the stream habitat was assumed, with 0.91 Ecological Integrity Units lost over a distance of 3246 linear feet, which totaled \$3,300,000. For terrestrial impacts, \$315,000 was used to represent the replacement of 300 acres of hardwood forest at \$1,050 per acre unit cost. Total mitigation costs were estimated to be approximately \$3,600,000 for this alternative.

Mitigation costs were also estimated for the direct loss of terrestrial and aquatic habitat from the dam itself. The footprint of the dam was estimated to cover approximately 12 acres of terrestrial habitat and 750 linear feet of aquatic habitat. For aquatic habitat, this equates to 0.91 Ecological Integrity Units over 750 feet, totaling \$260,000 in mitigation costs. For terrestrial impacts, the loss of bottomland hardwood forest was estimated to be \$10,000 at a unit cost of \$1,050 per acre.

This estimate only considers mitigation for direct loss of aquatic and terrestrial habitat from the dam construction and reservoir, and does not incorporate potential aquatic resource impacts downstream of the dam, endangered species, wetlands, fish passage, or cumulative effects.

Richwood Upstream Floodwall

Mitigation for the Upstream Floodwall was calculated for the impacts to the aquatic habitat of the Cherry River, which totaled \$970,000. The installation of the floodwall would likely impact the riparian corridor and result in a decrease in the aquatic habitat quality. The Eastern Kentucky Stream Assessment Protocol was used to estimate the reduction in stream quality and associated mitigation costs. A loss of 0.25 Ecological Integrity Units was assessed over a length of 4,500 feet, resulted in approximately \$970,000.

Mitigation for the loss of terrestrial habitat due to the Upstream Floodwall was not considered at the reconnaissance level. As the current floodwall design encompasses the primarily urban environment of downtown Richwood, terrestrial resource impacts would not be expected to be significant.

Richwood Downstream Floodwall

Mitigation for the Downstream Floodwall was calculated for the impacts to the aquatic habitat of the Cherry River, which totaled \$690,000. The installation of the floodwall would likely impact the riparian corridor and result in a decrease in the aquatic habitat quality. The EKSAP was used to estimate the reduction in stream quality and associated mitigation costs. An estimated loss of 0.25 Ecological Integrity Units was assessed over a length of 3,200 feet, totaling \$690,000.

Mitigation for the loss of terrestrial habitat due to the Downstream Floodwall was not considered at the reconnaissance level. As the current floodwall design encompasses the primarily urban environment of downtown Richwood, terrestrial resource impacts would not be expected to be significant.

Non-structural Measures

Given the limited size and scope of the non-structural alternatives and the urban nature of the area, mitigation costs were considered unlikely and were not calculated at the reconnaissance level. Non-structural alternatives include the Richwood Elementary School Levee, the Richwood High School Ringwall, the Senior Center Ringwall, WV National Guard Ringwall, Library Veneer Wall, Municipal Building Veneer wall and Hospital Veneer Wall.

Ecosystem Restoration

Ecosystem restoration measures would result in a positive impact on environmental resources, and would not require mitigation.

APPENDIX B

CORRESPONDENCE

Public Workshop Information and Comments

Federal, State, and Local Correspondence

APPENDIX B

CORRESPONDENCE

Public Workshop Information and Comments

For More Information, Call:

Chuck Minsker
Public Affairs Office, Huntington District
U.S. Army Corps of Engineers
502 Eighth St., Huntington, W.Va. 25701
Phone: 304-399-5353

For Immediate Release

Corps to host Cherry River workshop

HUNTINGTON, WV... The U.S. Army Corps of Engineers is in the early stages of conducting a Reconnaissance Investigation of the water resource issues in the Cherry River Basin. A workshop to allow local residents or concerned citizens or groups to express their views on problems and opportunities in the watershed will be conducted Thursday, July 13 from 5:00 p.m. to 9:00 p.m. at Richwood High School in Richwood, W.Va. The workshop will include an informational presentation by the Corps at 7:00 p.m. in the school auditorium.

The meeting will allow residents to comment on water resource issues and concerns in the basin, including flooding, water supply, recreation, wastewater, drinking water, stream bank condition, water quality, aquatic ecosystem restoration opportunities, and the overall health of the streams in the Cherry River Basin.

Residents are welcome to bring any photos or information pertaining to flooding, flood damages or stream quality issues. Corps employees can make copies of photos at the meeting.

For more information, contact Karen Miller at 304-399-5859 or email Karen.V.Miller@lrh01.usace.army.mil.



**US Army Corps
of Engineers**

Cherry River Public Workshop
Thursday, July 13, 2006
Richwood High School
Workshop: 5:00-7:00
Presentation 7:00-8:00

What is a Reconnaissance Study?

A Reconnaissance study identifies water resource related problems in a watershed and determines opportunities for potential projects using existing information. The primary objective of the "recon" phase is to determine Federal interest (i.e. benefits are greater than cost). For areas of concern outside Corps' programs, the recon will identify other local, state, or Federal agencies whose programs could potentially address needs within the basin.

What is the purpose of the public workshop?

The purpose of the public workshop is to gather information about existing problems in the watershed and inform the public about the study process. Anyone who has an interest should attend the public meeting where they'll be welcome to discuss their concerns and share photos or related documentation of issues in the watershed. Listed below are examples of areas which will be investigated throughout the study. Public input is greatly appreciated and critical to the overall success of the study.

- **Flooding Issues**
 - Amount of damage or loss due to flooding
 - Height above first floor elevation
 - Estimated costs
 - Types of structural damage
 - How often flooding occurs and to what level?
 - Areas of severe and/or nuisance flooding
- **Environmental Issues**
 - Water quality (pH / acidity, turbidity, sewage treatment)
 - Erosion and sedimentation
 - Stream bank stability
 - Changes over time
 - Habitat quality
- **Other Concerns**
 - Water supply needs
 - Public infrastructure (water and sewer lines)

If you are unable to attend the public workshop and meeting on the 13th, please feel free to send any comments or information to:

Ms. Karen Miller, Project Manager
Plan Formulation
502 8th Street
Huntington, West Virginia 25701
304.399.5859
Karen.V.Miller@lrh01.usace.army.mil

Public Meeting Comment Card
Cherry River Watershed Project, Richwood, WV

Name Joan Moore

Address 1789 Ward Rd

Whom are you representing?

____ Self

____ Federal, State or Local Govt. Agency

____ Organization

____ Other

Name of Organization or Agency and your
Position and title _____

Comment(s)

See reverse map.

Talk to Amanda Dethman for details

_____ (additional comment space provided on back)

Privacy Act Statement

All data provided is voluntary. Public meetings are held to offer individuals an opportunity to participate in the planning or review process. The only effect on individuals choosing not to furnish requested data is that the effectiveness of their participation would be lessened. The principal purposes and routine use of this form is to promote open communication and better decision making. All persons and organizations that have an interest in this project as they affect the community of Milton, WV and the environment are urged to participate and comment on the project.

Additional Comment(s) Space

Crawley R.

Cherry R.
~~Curtain~~ ~~Holcomb~~ Bridge

Lady H. Coal. auctioned off

66 x 2 acre lots

Lot #1 Pavillion

RR \$15,000 invested

Can't build on
property b/c of flooding

Panther Creek

Public Meeting Comment Card
Cherry River Watershed Project, Richwood, WV

Name Kathleen Webb
Address 1. McCarty Ave
Richwood WV 26261

Whom are you representing?

- ☒ Self
☐ Federal, State or Local Govt. Agency
☐ Organization
☐ Other

Name of Organization or Agency and your
Position and title _____

Privacy Act Statement

All data provided is voluntary. Public meetings are held to offer individuals an opportunity to participate in the planning or review process. The only effect on individuals choosing not to furnish requested data is that the effectiveness of their participation would be lessened. The principal purposes and routine use of this form is to promote open communication and better decision making. All persons and organizations that have an interest in this project as they affect the community of Milton, WV and the environment are urged to participate and comment on the project.

Comment(s) Need Flood control

(additional comment space provided on back)

Public Meeting Comment Card
Cherry River Watershed Project, Richwood, WV

Name Stanley Blankenship

Address 17 McCarty Ave

Richwood WV 26241

Whom are you representing?

☒ Self

☐ Federal, State or Local Govt. Agency

☐ Organization

☐ Other

Name of Organization or Agency and your
Position and title _____

Privacy Act Statement

All data provided is voluntary. Public meetings are held to offer individuals an opportunity to participate in the planning or review process. The only effect on individuals choosing not to furnish requested data is that the effectiveness of their participation would be lessened. The principal purposes and routine use of this form is to promote open communication and better decision making. All persons and organizations that have an interest in this project as they affect the community of Milton, WV and the environment are urged to participate and comment on the project.

Comment(s) Bad need of flood control

This Project could be the salvation of
Richwood and area

(additional comment space provided on back)

Public Meeting Comment Card
Cherry River Watershed Project, Richwood, WV

Amy

Name James Messenger

Address _____

Whom are you representing?

____ Self

____ Federal, State or Local Govt. Agency

____ Organization

____ Other

Name of Organization or Agency and your
Position and title _____

Privacy Act Statement

All data provided is voluntary. Public meetings are held to offer individuals an opportunity to participate in the planning or review process. The only effect on individuals choosing not to furnish requested data is that the effectiveness of their participation would be lessened. The principal purposes and routine use of this form is to promote open communication and better decision making. All persons and organizations that have an interest in this project as they affect the community of Milton, WV and the environment are urged to participate and comment on the project.


Comment(s)

Business no longer in business
after 54 flood

Pepsi Cola plant (Dary Queen St)
cinder block plant (~~real~~ Property)
depot business

Richwood Warehouse Mill Co. washed
out across the RR tracks

(additional comment space provided on back)



Additional Comment(s) Space

See!

Deterio Gas Station white right
across from Water gate. has
photos

Additional Comment(s) Space

Betty BROWN

26 1/2 Church

Richwood, WV 26261

Telephone 304-846-9701

304-846-9701

Little Laurel Creek

Cherry River 2003

59 Green St → '8' basement

- almost to floor main

- highest since '61

- dredge all 3 trib

Public Meeting Comment Card
Cherry River Watershed Project, Richwood, WV

Name John Pettengill

Address 19 1/2 School St

c/o David Boggs

Richwood WV

26261

Whom are you representing?

☐ Self

☐ Federal, State or Local Govt. Agency

☐ Organization

☒ Other MIT PHD ECOW 1975

Name of Organization or Agency and your
Position and title _____

Privacy Act Statement

All data provided is voluntary. Public meetings are held to offer individuals an opportunity to participate in the planning or review process. The only effect on individuals choosing not to furnish requested data is that the effectiveness of their participation would be lessened. The principal purposes and routine use of this form is to promote open communication and better decision making. All persons and organizations that have an interest in this project as they affect the community of Milton, WV and the environment are urged to participate and comment on the project.

Comment(s)

~~THE~~ BUILD INSTEAD A SMALLER
STORM WATER
DELAY DAM
TO ALSO GIVE
2" MORE IN
CHERRY RIVER
CONTINUALLY
FOR CHANNEL

(Additional comment space provided on back)

Additional Comment(s) Space

Channel
might be
slightly
modified
by volunteer
cannery
with over-hand
etc.

I personally hope
to buy a fresh
variety of
in cannery
I have at Camp
etc.

Public Meeting Comment Card
Cherry River Watershed Project, Richwood, WV

Name Robert A. Brown

Address 130 Riverside Dr.

Richwood W.V. 26261

Whom are you representing?

☒ Self

☐ Federal, State or Local Govt. Agency

☐ Organization

☐ Other

Name of Organization or Agency and your
Position and title Concerned citizen

Privacy Act Statement

All data provided is voluntary. Public meetings are held to offer individuals an opportunity to participate in the planning or review process. The only effect on individuals choosing not to furnish requested data is that the effectiveness of their participation would be lessened. The principal purposes and routine use of this form is to promote open communication and better decision making. All persons and organizations that have an interest in this project as they affect the community of Milton, WV and the environment are urged to participate and comment on the project.

Comment(s) We really need this lake as soon as possible
for several reasons. We need it to provide
security for our citizens from flooding is a big reason.
We also need it for the benefits of protecting
our area & also provide jobs. Also it could
a better economy to the area. "Richwood is
a Great Little Town" that should not be
forgotten.

(additional comment space provided on back)

Public Meeting Comment Card
Cherry River Watershed Project, Richwood, WV

Name Belinda Brown

Address 130 RSD

Richwood, WV 26261

Whom are you representing?

☒ Self

☐ Federal, State or Local Govt. Agency

☐ Organization

☐ Other

Name of Organization or Agency and your
Position and title Concerned

Citizen & home dweller

Privacy Act Statement

All data provided is voluntary. Public meetings are held to offer individuals an opportunity to participate in the planning or review process. The only effect on individuals choosing not to furnish requested data is that the effectiveness of their participation would be lessened. The principal purposes and routine use of this form is to promote open communication and better decision making. All persons and organizations that have an interest in this project as they affect the community of Milton, WV and the environment are urged to participate and comment on the project.

Comment(s) Hopefully the construction of this dam
will enable Richwood to be economically
safe again - Most important the saving
of homes & possibly lives. I have been a
resident of Richwood for 55 yrs & it was
devastating to witness what the flood
waters did to our community. Please

give Richwood a chance
once again to prosper.

(additional comment space provided on back)

Public Meeting Comment Card
Cherry River Watershed Project, Richwood, WV

Name Evan L. Blake

Address 12 Robbins Road

Nelsonville, Ohio

45764

Whom are you representing?

☒ Self

☐ Federal, State or Local Govt. Agency

☐ Organization

☐ Other

Name of Organization or Agency and your
Position and title _____

Comment(s)

Privacy Act Statement

All data provided is voluntary. Public meetings are held to offer individuals an opportunity to participate in the planning or review process. The only effect on individuals choosing not to furnish requested data is that the effectiveness of their participation would be lessened. The principal purposes and routine use of this form is to promote open communication and better decision making. All persons and organizations that have an interest in this project as they affect the community of Milton, WV and the environment are urged to participate and comment on the project.

(additional comment space provided on back)

Public Meeting Comment Card
Cherry River Watershed Project, Richwood, WV

Name Danny Smith

Address 3 Cherry St
Richwood WV

26261

Whom are you representing?

☒ Self

☐ Federal, State or Local Govt. Agency

☐ Organization

☐ Other

Name of Organization or Agency and your
Position and title _____

Comment(s)

Privacy Act Statement

All data provided is voluntary. Public meetings are held to offer individuals an opportunity to participate in the planning or review process. The only effect on individuals choosing not to furnish requested data is that the effectiveness of their participation would be lessened. The principal purposes and routine use of this form is to promote open communication and better decision making. All persons and organizations that have an interest in this project as they affect the community of Milton, WV and the environment are urged to participate and comment on the project.

(additional comment space provided on back)

Public Meeting Comment Card
Cherry River Watershed Project, Richwood, WV

Name D.L. Bennett

Address 658 Jettsville Rd

Fenwick WV

26202

Whom are you representing?

☐ Self

☐ Federal, State or Local Govt. Agency

☐ Organization

☒ Other

Name of Organization or Agency and your
Position and title Fenwick Mtn. PSD

Sec.

Privacy Act Statement

All data provided is voluntary. Public meetings are held to offer individuals an opportunity to participate in the planning or review process. The only effect on individuals choosing not to furnish requested data is that the effectiveness of their participation would be lessened. The principal purposes and routine use of this form is to promote open communication and better decision making. All persons and organizations that have an interest in this project as they affect the community of Milton, WV and the environment are urged to participate and comment on the project.

Comment(s)

We purchase our water from Richwood PSD
Each time the River (Cherry) reaches flood
stage we lose our water main that
crosses @ Fenwick WV.

(additional comment space provided on back)

Public Meeting Comment Card
Cherry River Watershed Project, Richwood, WV

Name CLEMENTE DIAZ M.D

Address 17 PARK PLACE
RICHWOOD WV 26261

Whom are you representing?

☒ Self

☐ Federal, State or Local Govt. Agency

☐ Organization

☐ Other

Name of Organization or Agency and your
Position and title _____

Privacy Act Statement

All data provided is voluntary. Public meetings are held to offer individuals an opportunity to participate in the planning or review process. The only effect on individuals choosing not to furnish requested data is that the effectiveness of their participation would be lessened. The principal purposes and routine use of this form is to promote open communication and better decision making. All persons and organizations that have an interest in this project as they affect the community of Milton, WV and the environment are urged to participate and comment on the project.

Comment(s)

CLEAN WATER IS GOING (OR ALREADY IS)
AN IMPORTANT COMMODITY IN THE
WORLD - THIS PROJECT IS A VERY
IMPORTANT PART TO PRESERVE CLEAN
WATER! IMPORTANT FOR OUR COUNTRY!
EVEN

(additional comment space provided on back)

Public Meeting Comment Card
Cherry River Watershed Project, Richwood, WV

Name Ang Lee Taylor

Address 90 Williams Ave
Richwood, WV 26261

Whom are you representing?

☒ Self

☐ Federal, State or Local Govt. Agency

☐ Organization

☐ Other

Name of Organization or Agency and your
Position and title _____

Privacy Act Statement

All data provided is voluntary. Public meetings are held to offer individuals an opportunity to participate in the planning or review process. The only effect on individuals choosing not to furnish requested data is that the effectiveness of their participation would be lessened. The principal purposes and routine use of this form is to promote open communication and better decision making. All persons and organizations that have an interest in this project as they affect the community of Milton, WV and the environment are urged to participate and comment on the project.

Comment(s)

our small town can not last
without some flood control &
jobs

(additional comment space provided on back)

Public Meeting Comment Card
Cherry River Watershed Project, Richwood, WV

Name Gail Hazy

Address 17 Park Pl.

Richwood, WV 26264

Whom are you representing?

☒ Self

☐ Federal, State or Local Govt. Agency

☐ Organization

☐ Other

Name of Organization or Agency and your
Position and title _____

Privacy Act Statement

All data provided is voluntary. Public meetings are held to offer individuals an opportunity to participate in the planning or review process. The only effect on individuals choosing not to furnish requested data is that the effectiveness of their participation would be lessened. The principal purposes and routine use of this form is to promote open communication and better decision making. All persons and organizations that have an interest in this project as they affect the community of Milton, WV and the environment are urged to participate and comment on the project.

Comment(s)

The presentation was very informative
but leaves me feeling I will never
see it happen in my lifetime. It may
help those who stay here that long though.
Let's get the river cleaned out and
then continue to work toward the dam.
We need to be able to sleep at night when
we have several days of rain!

(additional comment space provided on back)

Public Meeting Comment Card
Cherry River Watershed Project, Richwood, WV

Name GLEN FACEMIRE

Address P.O. Box 571
Richwood WV 26261

Whom are you representing?

☒ Self

☐ Federal, State or Local Govt. Agency

☐ Organization

☐ Other

Name of Organization or Agency and your
Position and title _____

Privacy Act Statement

All data provided is voluntary. Public meetings are held to offer individuals an opportunity to participate in the planning or review process. The only effect on individuals choosing not to furnish requested data is that the effectiveness of their participation would be lessened. The principal purposes and routine use of this form is to promote open communication and better decision making. All persons and organizations that have an interest in this project as they affect the community of Milton, WV and the environment are urged to participate and comment on the project.

Comment(s) A FLOOD CONTROLL DAM
WOULD BE A GREAT HELP TO
THE PRESENT RICHWOOD AND
THE FUTURE RICHWOOD.

? WHAT COULD RICHWOOD
HAVE BEEN IF SOMETHING COULD
HAVE BEEN DONE IN THE 60s OR
EARLIER.

(additional comment space provided on back)

Public Meeting Comment Card
Cherry River Watershed Project, Richwood, WV

Name Lois Schoolcraft

Address 387 Johnstown Rd
Richwood WV

Whom are you representing?

☒ Self

☐ Federal, State or Local Govt. Agency

☐ Organization

☒ Other Sister

Name of Organization or Agency and your
Position and title _____

Privacy Act Statement

All data provided is voluntary. Public meetings are held to offer individuals an opportunity to participate in the planning or review process. The only effect on individuals choosing not to furnish requested data is that the effectiveness of their participation would be lessened. The principal purposes and routine use of this form is to promote open communication and better decision making. All persons and organizations that have an interest in this project as they affect the community of Milton, WV and the environment are urged to participate and comment on the project.

Comment(s) I had 2 houses flooded in 2003
but that was the least of the things I lost.
~~My~~ I have had my niece since she was
9 because her mother ~~was~~ ill. In 2000 I
bought a house on BFG Street for my sister
to live in. She has a mental impairment.
When it flooded she had to be evacuated by city
dump truck This scared her (additional comment space provided on back)
so much she had to be hospitalized in a state
hospital. They treated her and would send her
home but she was never able to stay. She now
resides in a group home 75 miles away.

Public Meeting Comment Card
Cherry River Watershed Project, Richwood, WV

Name Carl O'Dell

Address 58 Oakford Ave.

Richwood, WV 26261

Email - carl_odell@hotmail.com.

Whom are you representing?

☒ Self

☐ Federal, State or Local Govt. Agency

☐ Organization

☐ Other

Name of Organization or Agency and your
Position and title _____

Privacy Act Statement

All data provided is voluntary. Public meetings are held to offer individuals an opportunity to participate in the planning or review process. The only effect on individuals choosing not to furnish requested data is that the effectiveness of their participation would be lessened. The principal purposes and routine use of this form is to promote open communication and better decision making. All persons and organizations that have an interest in this project as they affect the community of Milton, WV and the environment are urged to participate and comment on the project.

Comment(s)

I have taught at the middle school for
24 years and I have seen the water rise
many times over the years. In Nov. of 2003,
it came over the banks and invaded our
school. It ruined thousands of dollars
of materials and equipment, just in my classroom,
not to mention the rest (additional comment space provided on back)
of the school.

Public Meeting Comment Card
Cherry River Watershed Project, Richwood, WV

Name Sharon Grnell

Address 28 Spruce St.

winter address:

3934 Dunn Dr.

San Jose FL 34233

Whom are you representing?

☒ Self

☐ Federal, State or Local Govt. Agency

☐ Organization

☐ Other

Name of Organization or Agency and your
Position and title _____

Comment(s)

Privacy Act Statement

All data provided is voluntary. Public meetings are held to offer individuals an opportunity to participate in the planning or review process. The only effect on individuals choosing not to furnish requested data is that the effectiveness of their participation would be lessened. The principal purposes and routine use of this form is to promote open communication and better decision making. All persons and organizations that have an interest in this project as they affect the community of Milton, WV and the environment are urged to participate and comment on the project.

(additional comment space provided on back)

Public Meeting Comment Card
Cherry River Watershed Project, Richwood, WV

Name William R Smith

Address 1104 Poplar St

Richwood wva 26261

Whom are you representing?

☒ Self

☐ Federal, State or Local Govt. Agency

☐ Organization

☐ Other

Name of Organization or Agency and your
Position and title _____

Privacy Act Statement

All data provided is voluntary. Public meetings are held to offer individuals an opportunity to participate in the planning or review process. The only effect on individuals choosing not to furnish requested data is that the effectiveness of their participation would be lessened. The principal purposes and routine use of this form is to promote open communication and better decision making. All persons and organizations that have an interest in this project as they affect the community of Milton, WV and the environment are urged to participate and comment on the project.

Comment(s)

We get flooded every time
The River comes up high been here
a foot 9 years have been flooded
5 times we know of yes we would
like to see something done that's
our water supply for Christ sake
William Smith
Lorena Nicholas (additional comment space provided on back)

399-5968

Additional Comment(s) Space

399-5859

5845

5802

yes The Flood water was all way
up on Riverside Drive In 1954

Public Meeting Comment Card
Cherry River Watershed Project, Richwood, WV

Name Joan Moore

Address 1709 Ward Rd,

Nettle, WV 26668

Whom are you representing?

☒ Self

☐ Federal, State or Local Govt. Agency

☐ Organization

☐ Other

Name of Organization or Agency and your
Position and title _____

Privacy Act Statement

All data provided is voluntary. Public meetings are held to offer individuals an opportunity to participate in the planning or review process. The only effect on individuals choosing not to furnish requested data is that the effectiveness of their participation would be lessened. The principal purposes and routine use of this form is to promote open communication and better decision making. All persons and organizations that have an interest in this project as they affect the community of Milton, WV and the environment are urged to participate and comment on the project.

Comment(s)

My family owns a camp site
(4 acres) on Gauley River.

Until recent years the river only
rose to flood stage every 50 years.

After severe timbering it now
floods almost yearly.

We desperately need the dam
on the Cherry as it

(additional comment space provided on back)

joins Gauley just up stream from our
camp.

Public Meeting Comment Card
Cherry River Watershed Project, Richwood, WV

Name Floyd E. Friend Sr
Asst Principal at RSH
Address 2 Valley Ave
Richwood, WV 26261

Whom are you representing?

- ☐ Self
☒ Federal, State or Local Govt. Agency
☐ Organization
☐ Other

Name of Organization or Agency and your
Position and title _____

Privacy Act Statement

All data provided is voluntary. Public meetings are held to offer individuals an opportunity to participate in the planning or review process. The only effect on individuals choosing not to furnish requested data is that the effectiveness of their participation would be lessened. The principal purposes and routine use of this form is to promote open communication and better decision making. All persons and organizations that have an interest in this project as they affect the community of Milton, WV and the environment are urged to participate and comment on the project.

Comment(s)

As the Asst. Principal who doesn't
have any property, am not holding or running
for Public Office, and is only concerned
with the students at our schools some of which
I set all evening with waded water with
answered their concerns and fears about their
schools as well as staff who weep over their loss,
I just want to state my concern.

(additional comment space provided on back)

Public Meeting Comment Card
Cherry River Watershed Project, Richwood, WV

Name David B. Goe

Address 146 Riverside Dr.
Richwood WV 26261

Whom are you representing?

☒ Self

☐ Federal, State or Local Govt. Agency

☐ Organization

☐ Other

Name of Organization or Agency and your
Position and title _____

Comment(s)

Privacy Act Statement

All data provided is voluntary. Public meetings are held to offer individuals an opportunity to participate in the planning or review process. The only effect on individuals choosing not to furnish requested data is that the effectiveness of their participation would be lessened. The principal purposes and routine use of this form is to promote open communication and better decision making. All persons and organizations that have an interest in this project as they affect the community of Milton, WV and the environment are urged to participate and comment on the project.

(additional comment space provided on back)

Public Meeting Comment Card
Cherry River Watershed Project, Richwood, WV

Name ERNIE DENNISIN

Address _____

700 MAIN ST SUITE #4

SUMMERSVILLE WV 26651

Whom are you representing?

☐ Self

☒ Federal, State or Local Govt. Agency

☐ Organization

☐ Other

Name of Organization or Agency and your
Position and title NICHOLAS CO. ASSESSOR

Privacy Act Statement

All data provided is voluntary. Public meetings are held to offer individuals an opportunity to participate in the planning or review process. The only effect on individuals choosing not to furnish requested data is that the effectiveness of their participation would be lessened. The principal purposes and routine use of this form is to promote open communication and better decision making. All persons and organizations that have an interest in this project as they affect the community of Milton, WV and the environment are urged to participate and comment on the project.

Comment(s)

FLOODING ISSUES TO RICHWOOD

_____ (additional comment space provided on back)

Federal, State, and Local Correspondence

Federal, State, and Local Correspondence



West Virginia Conservation Agency



Governor
Joe Manchin III

Chairman
Gus R. Douglass

Executive Director
Truman R. Wolfe

August 25, 2008

Colonel Dana R. Hurst
District Engineer
U.S. Army Corps of Engineers
Huntington District
502 8th Street
Huntington, WV 25701-2070

Dear Colonel Hurst:

The purpose of this letter is to establish the West Virginia Conservation Agency's non-binding intent to serve as the non-Federal sponsor for the future Cherry River Basin feasibility study. The West Virginia Conservation Agency understands this letter does not financially or legally obligate the State or the Federal government to any expenditure of funds.

The West Virginia Conservation Agency is aware of the findings in your draft Cherry River Reconnaissance Report that addresses flood damage reduction, ecosystem restoration and environmental infrastructure issues. Agency staff attended the recent public meeting on June 2, 2008, and expressed our support and interest in seeking funding to cost-share in any future feasibility study on the Cherry River Basin. We understand the feasibility study is currently estimated at \$2 million and therefore, the non-federal cost share equivalent of 50% would be approximately \$1 million.

Sincerely,

Truman R. Wolfe
Executive Director

C: Colonel (Ret.) Ralph Kelly, Richwood
Rush Butcher, Chairman, Elk Conservation District
Russ Campbell, Division Director



West Virginia Conservation Agency



Governor
Joe Manchin III

Chairman
Gus R. Douglass

Executive Director
Truman R. Wolfe

January 23, 2008

Plum Creek
Paul Davis, General Manager
Northeast Region
49 Mountain Avenue
Fairfield, Maine 04937

Dear Mr. Davis:

The West Virginia Conservation Agency supports the Richwood, West Virginia community in the development of a flood control structure in the Cherry River basin. This project would provide the community with a level of protection that it does not currently have and opens the area for further development and possible recreational values.

If you have any questions concerning possible liability issues with a dam on property that is currently owned by your company, please contact the WV Department of Environmental Protection, Division of Water and Waste Management, Dam Safety Section.

The contact information for the Dam Safety Section that covers Nicholas County is:

Paul Frantz at (304) 368-3960 or by email at pfrantz@wvdep.org

The contact at the Headquarters of the Dam Safety Section in Charleston, WV is:

Mr. Brian Long, Program Manager
WV Department of Environmental Protection
Division of Water and Waste Management, Dam Safety Section
601 57th Street SE, Charleston, West Virginia 25304-2345

Mr. Long can be reached by telephone at (304) 926-0499 ext. 1005 or fax at (304) 926-0477. His Email is blong@wvdep.org and his office web address is <http://www.wvdep.org/ee/damsafety>.

Thank you for your interest in the development of a flood control/water resource structure in the Cherry River basin. Please let me know if we can be of further assistance by calling me at 304-558-2204.

Sincerely,

W. Russell Campbell
Division Director

WRC/ec

C: Ralph B. Kelley, Richwood Project Representative
Brian Long, DEP
Lisa Baker, Nicholas County Economic Development Agent

Cherry River Basin Watershed Study

RC&D Area

RC&D Area Mountain

Lead State: West Virginia

Summary

Project Number: 622

Project Status: Active

Approval Date: 5/10/2006

Est. Completion Date: 1/1/2009 Reason: Inadequate funding/contributions

Est. Project Costs: \$250,000

Statewide Project: No

Description

A local working group as directed by Nicholas County Commission has requested USACE to develop a preliminary study to analyze specific criteria established by law for determining the feasibility of specified flood prevention methods. The community of Richwood has been devastated by continuous flooding over the past few years. The RC&D has adopted the project for technical support

Project Purpose

Area Plan

Goal Objective Strategy

Authorized Element: Water Management

1. Improve the Management of Natural Resources

1. Since water quality and quantity are significant issues in the Mountain RC&D Area, it is important to educate the public about these issues and to work toward solutions to problems that may arise.

1. Cooperate with agencies, educational organizations, watershed associations and landowners to identify water resources, water quality problems, local water use needs, and threats to water quality. Will work to improve 5 watershed partners.

NRCS National Strategic Plan

NRCS Strategies

1. Watershed Approach

NRCS Goals

1. Water Management



GREENBRIER VALLEY CONSERVATION DISTRICT

USDA Service Center
179 Northridge Drive
Lewisburg, West Virginia 24901
Phone (304) 645-6173

Serving Greenbrier, Monroe and Pocahontas Counties

April 3, 2006

COPY

The Honorable Robert C. Byrd
United States Senate
Room 311, Hart Senate Office Building
Washington, DC 20510

Dear Senator Byrd,

The Greenbrier Conservation District Board wishes to offer our sincere thanks for your successful efforts in obtaining the \$100,000 initial funding for the "Cherry River Basin Study" in the FY 2006 Budget. These funds have allowed the US Army Corps of Engineers to go forward with this very important study.


The 2006 funding represents only 40% of the amount required for the study, however. The Corps of Engineers is in the process of starting the "Cherry River Basin Study" but will require an additional \$150,000 in the FY 2007 Budget to complete the study, which is the first step in finding a long-term solution to the repeated flooding.

We hope that you and your staff will be able to again assist us in obtaining an additional \$150,000 in the FY 2007 Budget to fully fund the study. It is our belief that one of the options, a reservoir with a hydro-electric power plant, will not only solve the flooding, but also numerous other water shortage, conservation and employment issues facing the Greenbrier and Nicholas County Areas.

The November 2003 Cherry River Flood caused millions of dollars in destroyed or severely damaged property in the City of Richwood. The following is a short list:

- 370 homes
- 25 businesses
- High School & Junior High School
- Richwood Hospital
- Nursing home
- City water & sewer lines
- City pool and playground
- Both funeral homes
- The only grocery store

Fully funding the study in FY 2007 will allow the Corps of Engineers to obtain the information needed to understand the best options for preventing such floods. Previous government studies predicted floods of this size, but did not look at solutions. Insurance company analysts also state that a 100-year flood plain has a 26% chance of being flooded over the course of a 30 year period. Since the devastating 2003 flood, the City of Richwood has already experienced three high water storms, one requiring precautionary evacuation. This study, when completed, will provide much needed recommendations so that solutions to these problems can be implemented.

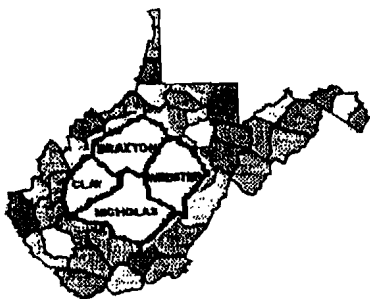
 Your efforts in achieving this most worthy goal of fully funding the "Cherry River Basin Study" with another \$150,000 in the FY 2007 Budget is deeply appreciated by all the citizens who wish to live, work and pursue productive lives in and around Richwood, West Virginia. Thank you for your support of this very important conservation project.

Very truly yours,



Elizabeth McLay Irons
Chairman

C: ✓ Ralph Kelly, Co-Chair, South Lake Committee – Richwood Chamber of Commerce
Elk Conservation District



Elk Conservation District

Serving Braxton, Clay, Nicholas, and Webster Counties

801 State Street - USDA Service Center

Gassaway, West Virginia 26624

Phone: (304) 364-5105

April '06

Senator Robert C. Byrd
Washington, DC

**COPY FOR YOUR
INFORMATION**

Dear Senator Byrd,

The Board of Supervisors of the Elk Conservation District wishes to thank you for your successful efforts in obtaining the initial \$100,000 funding for the **Cherry River Basin Study** in the FY 2006 Budget. This will allow the Corps of Engineers to move forward with accomplishing this very important study.

However, the 2006 funding represents only 40% of the amount required for the study. The Congressional Authorized Project was not included in the appropriations request to Congress. Therefore, **an additional \$150,000 is needed in the FY 2007 budget** to fully fund the study.

By fully funding the study in FY 2007, critical new information will provide a long-term solution to the repeated flooding in the Richwood area. Since the devastating 2003 flood, the City of Richwood has experienced three high water storms, causing millions of dollars is destroyed or damaged property, including homes, businesses, schools, hospital, nursing home, both funeral homes, the only grocery store, city water and sewer lines, and city playground. This study will provide much needed recommendations for preventing flooding.

One of the options, a hydro-electric power plant, will not only solve the flooding, but also numerous other issues such as water shortage, conservation and employment facing the residents of the Richwood area.


We urge your support in fully funding the Cherry River Basin Study with the additional \$150,000 in the FY 2007 Budget.

Sincerely,

Bayward Butler

Bayward Butler
Chairman
ECD Board of Supervisors

sh



Economic Development Authority ^{7e}

*Serving Fayette, Nicholas, Raleigh and
Summers Counties in Southern West Virginia*

April 3, 2006

The Honorable Robert C. Byrd
United States Senate
311 Hart Building
Washington, DC 20510

Dear Senator Byrd:

All of our elected officials and the members of the "South Fork Lake Committee" want to "Thank You" for your successful efforts in obtaining the initial \$100,000 funding for the "Cherry River Basin Study" passed as part of the FY 2006 Budget. It has been a sincere pleasure to work with you and your staff during the past two years in their efforts to help and guide us.

The 2006 funding represents only 40% of the amount required for the study. It is our sincere hope that you and your staff will be able to again assist us in obtaining the follow-on funding. The Congressional Authorized Project did not survive the budget process and was not included in the appropriations request to Congress. An additional \$150,000 is needed in the FY 2007 Budget to fully fund the study.

The Army Corps of Engineers is in the process of starting the "Cherry River Basin Study", but will require the additional \$150,000 in the FY 2007 Budget to complete the project. The study will provide critical new information that will provide a long-term solution to the repeated flooding. It is our belief that one of the options, a reservoir with a hydro-electric power plant, will not only solve the flooding, but also numerous other water shortage, conservation and employment issues facing the Greenbrier and Nicholas County Areas.

The November 2003 Cherry River Flood caused millions of dollars in destroyed or severely damaged property in the City of Richwood. The following is a short list:

- 370 Homes
- 25 Businesses
- High School & Junior High School
- Richwood Hospital


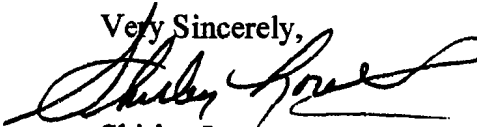
The Honorable Robert C. Byrd
April 3, 2006
Page 2

- Nursing Home
- City Water & Sewer Lines
- City Pool and Playground
- Both Funeral Homes
- The Only Grocery Store

By fully funding the study in FY 2007 we will understand the best options for preventing such floods. Previous government studies predicted floods of this size, but did not look at solutions. Insurance company analysts also state that a 100 year flood plain has a 26% chance of being flooded over the course of a 30 year period. Since the devastating 2003 Flood the City of Richwood has already experienced four high water storms, one requiring precautionary evacuation. What we need are solutions. The study will provide these much needed recommendations.

Your efforts in achieving this most worthy goal of fully funding the "Cherry River Basin Study" with the remaining \$150,000 in the FY 2007 Budget is deeply appreciated by all the citizens who wish to live, work and pursue productive lives in Richwood, West Virginia. Thank you for your support of this very important "Bi-partisan project".

Very Sincerely,



Shirley Love
Senator

Randy White
Senator



Joe Talbott
Delagate



Sam Argento
Delegate


Stanley Adkins
Mayor



Bob Baber
Mayor



Tom Blankenship
Commissioner



Birl O'Dell
Commissioner



Spurgeon Hinkle
Commissioner

Honorable Robert C. Byrd
April 3, 2006
Page 3




Wanda Hendrickson
County Clerk




Wetzel Bennett
Sheriff




Ernie Dennison
Assessor




Gary Johnson
Circuit Judge




June Gower
Circuit Clerk




Mark Hudnall
County Attorney




John Morton
Magistrate



Robert L. Gordon
Magistrate



Mike Cooper
Magistrate



Lawrence Beckert
Republican Chairman



Gregory
Democratic Chairman

74

**Richwood Chamber of Commerce
South Fork Cherry River Lake Committee
Greenbrier & Nicholas Counties
1 East Main Street
Richwood, WV 26261
304-846-6790**

December 14, 2005

Senator Robert C. Byrd
300 Virginia Street
Charleston, WV 25301

Dear Senator Byrd,

All of the members of the "South Fork Lake Committee" want to "Thank You" for your successful efforts in obtaining the initial \$100,000 funding for the "Cherry River Basin Study" passed by this session of Congress. It has been a sincere pleasure to work with your staff during the past year in their efforts on your behalf to help and guide us.

We want to say a special word of "Thanks" to Carol Wallace for her efforts to help us at every twist and turn of the Congressional process. Without her constant efforts to assist us on your behalf, we sincerely doubt that we would have been successful.

The 2006 funding represents only about 40% of the estimated amount for the study. It is our sincere hope that you and your staff will be able to assist us in obtaining the follow-on funding of \$150,000 in the FY 2007 Budget. We will continue to work with the Army Corps of Engineers and the West Virginia Conservation Agency to ensure the necessary funding is requested in the Presidents Budget submission next year.

We will also continue to work with the Army Corps of Engineers as they endeavor to begin the "Cherry River Basin Study". It is our hope that we will be able to assist the ACE by providing valuable information required for the study. It is also our hope to provide critical new information that will help inform Congress, private enterprise, and the public as to the need for a long term solution. It is our belief that a lake will not only solve the flooding but the numerous other conservation and employment issues facing the Greenbrier and Nicholas County Areas.

Thank for all your help to assist us in our efforts to provide real solutions to the problems of our citizens and their families.

Very Sincerely,

"The South Fork Lake Committee"

*Ralph B. Kelly
Don McHugh
Ralph Brown
Rush Butcher*

*Mayor Bob Henry
Joyce R. Rife
Marilyn Corbett
Carmel Z. Palmer
Chris Meadows*



ECONOMIC DEVELOPMENT AUTHORITY

June 10, 2005

Senator John D. Rockefeller, IV
531 Senate Hart Office Building
Washington D. C. 20510

Dear Senator Rockefeller:

On June 22, 2003 we will be arriving in Washington to meet with Senator Byrd and Congressman Rahall and their staff regarding funding for the **"Richwood Watershed Feasibility Study"**. Funding for the study is a "critical first step" in the long process of developing solutions for the flooding of the City and surrounding area homes. We have been successful in obtaining Congressional Authorization for the study, but not the required dollars.

Our purpose is to give you an update on what we have accomplished the past year with the help of Senator Byrd and Congressman Rahall. We also want to provide you with some very important developments concerning what we see as a "private public partnership" with one of our Nation's largest timber holding companies. We will be meeting with Senator Byrd (2:00pm) and Congressman Rahall (10:30) or their staff on June 23. We could meet with you the same day or late on June 22 after 4:00pm.

We want to also take this opportunity to "thank you" for the help your staff has given us so far. John Baisden was very helpful during our meeting with Governor Wise last year. This resulted in obtaining the Governor's personal support for our project. Later we obtained the support of Secretary Douglas and the WV Conservation Agency. The US Army Corps of Engineers has also included the study in their 2006 budget request.

Unfortunately we did not have the opportunity to meet with you or your staff last year during our trip, but it is our sincere hope that we can do so this time. Colonel Ralph B. Kelly, US Army, Retired, 4C EDA Nicholas County Liaison, 304-619-4592 is our trip coordinator. We look forward to meeting with you to discuss this important matter.

Very Respectfully,

Randy White

Randy White
Senator, WV District #11

Bob Henry Baber

Bob Henry Baber
Mayor, City of Richwood



GREENBRIER VALLEY CONSERVATION DISTRICT

USDA Service Center
179 Northridge Drive
Lewisburg, West Virginia 24901
Phone (304) 645-6173

Serving Greenbrier, Monroe and Pocahontas Counties

June 6, 2005

The Honorable Robert C. Byrd
United States Senate
Room 311, Hart Senate Office Building
Second & C Streets, NE
Washington, DC 20510

Dear Senator Byrd:

The Greenbrier Valley Conservation District (GVCD) is writing to request your support of the Richwood Watershed Feasibility Study for the community of Richwood in Nicholas County, WV. The study was authorized by Congress last year, but no funding was appropriated. A great deal of progress has been made by the community for the project. Plum Creek Corporation owns the property on which a lake might be constructed to hold the flood waters and has offered their full support. Aerial surveys to begin the study have been funded.

The GVCD Board of Supervisors has supported the project from the beginning. The West Virginia State Conservation Committee has passed a motion of support for the study and the West Virginia Conservation Agency (WVCA) has budgeted funds for our state's match of future federal funding requirements.

The U.S. Army Corps of Engineers needs \$250,000.00 in funding for the recon study. Their funding request did not make it through committee during the last session of Congress. It is imperative that congressional funding be obtained this year so that the study may begin. It is with deep concern for the school children, senior citizens, workers and businesses in the Richwood area that the GVCD requests your support and timely assistance. Each year of delay endangers the community.

For example, the November 2003 flood waters from the South Fork of the Cherry River destroyed or severely damaged the following:

- Over 370 homes
- More than 25 businesses
- High school, junior high school, nursery school and playgrounds
- Nicholas County Health Care Center
- Richwood Area Community Hospital
- Funeral homes
- Cherry River Foodland
- City water and sewer lines


Previous government studies predicted future floods of this size. Not only is moving not an option, because suitable land is not available, but the cost of building a lake is much more cost-effective. Remedial measures such as dredging were taken in the past, but were of no lasting value.

A moderate sized lake would pay for itself many times over. Yet more importantly, it would recreate a viable growth-oriented community. Richwood is a depressed area with few options, surrounded by mountains, large public forests and corporate land holdings. Jobs are few and new employment is unlikely. However, with a lake to control the flooding, the possibilities are numerous.

We respectfully request your assistance in obtaining the necessary funding for this study, with an end goal of helping the community of Richwood return to a viable economy. In the past, Congress has provided special funding for lakes built in depressed areas. Richwood is a Mountain Champion community, and qualifies for such funding.

Your efforts to assist the community of Richwood by funding the Army Corps of Engineers Recon Study for the Richwood Watershed Feasibility Study would be greatly appreciated.

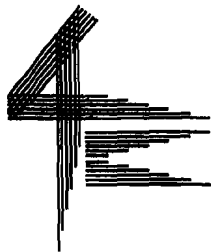
Very truly yours,



Elizabeth McLay Irons
Chairman

EMI/ac

C: Ralph Kelly, 4C Economic Development Authority
Elk Conservation District



Economic Development Authority

*Serving Fayette, Nicholas, Raleigh and
Summers Counties in Southern West Virginia*

June 1, 2005

Senator Robert C. Byrd
SH-311 Hart Senate Office Building
Washington D C 20510

Dear Senator Byrd:

In a bi-partisan and non-partisan effort, we the undersigned elected officials and party leaders are writing to ask your support of the **Richwood Watershed Feasibility Study** for the community of Richwood in Nicholas County, West Virginia. The study was authorized by Congress last year, but the necessary funds were not appropriated. A great deal of progress has been made by the community for the project. The Plum Creek Corp, owners of the property on which a lake might be built to hold the flood waters, has encouraged us to pursue the project as well. Enclosed is a short history of our efforts to date.

The Elk Conservation District Board of Supervisors, (which serve Braxton, Clay, Nicholas and Webster Counties), and the Greenbrier Conservation Districts, (which serve Greenbrier, Monroe, and Pocahontas Counties) have supported the Richwood Watershed Study project from the beginning. The West Virginia Conservation Committee, Chaired by Gus Douglas, has also passed a motion in support of the study, and the West Virginia Conservation Agency, has budgeted funds for our state's match of future federal funding requirements.

The dilemma is the U. S. Army Corps of Engineers lacks the **\$250,000** required for the study. The funding request did not make it through committee during the last session of Congress. It is imperative that Congressional funding be obtained this year, so the study may begin. It is with deep concern for the school children, senior citizens, workers, and area businesses of Richwood, West Virginia that we request your support and timely assistance. Each year of delay endangers our community.

The November 2003 flood waters from the Cherry River destroyed or severely damaged the following:


- 370 Homes
- 25 Businesses
- Our only High School (Junior High) School, and Nursery School
- The Pool and playgrounds
- Nicholas County Health Care Center (Nursing Home)
- Richwood Area Community Hospital
- Funeral Homes (causing all funerals to be held in local churches)
- Cherry River Foodland (the only full-service grocery store)
- City water and sewer lines
- City Sewer System (causing all raw sewage to be dumped into the river)


Previous government studies predicted future floods of this size. By funding the study we will understand the best options for preventing such floods. In addition to flood control, this study may lead to a recreational income opportunity as well as possible second home sites, hydroelectric power, water conservation, and improved fish habitat. Richwood needs all the economic development assistance it can get and the study will be the "first step".

A complete study has never been conducted. It is required before a plan can be developed and the Corps can take action of any kind. Therefore, we request your assistance in obtaining the \$250,000 in funds necessary for the study. Your efforts in achieving this most worthy goal of funding the **Richwood Watershed Feasibility Study** would be deeply appreciated by all the citizens who wish to live, work, and pursue productive lives in the community of Richwood, West Virginia.


Thank you for your support of this very important project.


Very Sincerely,



Shirley Love
Senator


Randy White
Senator


Joe Talbott
Delegate



Sam Argento
Delegate



Stanley Adkins
Mayor Summersville



Bob Baber
Mayor Richwood



Tom Blankenship
Commissioner



Birl O'Dell
Commissioner

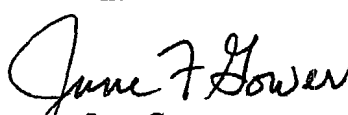

Spurgeon Hinkle
Commissioner



Wanda Hendrickson
County Clerk



Wetzell Bennet
Sheriff

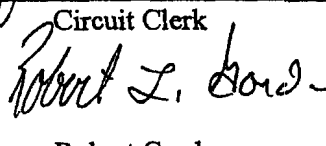

Ernie Dennison
Assessor

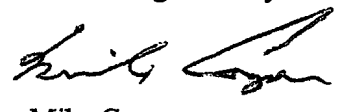

Gary Johnson
Circuit Judge



June Gower
Circuit Clerk



Mark Hudnall
Prosecuting Attorney


John Morton
Magistrate


Robert L. Gordon
Magistrate


Mike Cooper
Magistrate


Lawrence Beckerle
Republican Chairman


Gregory Tucker
Democratic Chairman

Plum Creek
P.O. Box 1069
22 N. Main St.
Watkinsville, GA 30677
706-769-4737

4



May 11, 2005

Ralph B. Kelly
Colonel, US Army, Retired
Nicholas County Liaison
4C Economic Development Authority
812 Northside Drive, Suite 7d
Summersville, WV 26651


Dear Mr. Kelly,

This letter is in response to the town of Richwood West Virginia's request for a "Watershed Recon Feasibility Study". Plum Creek understands this study will be conducted by the U.S. Army Corps of Engineers to determine the best way to mitigate the cycle of flooding on the South Fork of the Cherry River. Plum Creek further understands that the Watershed Study has received the congressional authorization to fund the initial feasibility study.

As a concerned corporate neighbor we support this effort to provide an unbiased view of the opportunities this study will provide. We hope this will furnish the direction and picture of what will be needed in the future to promote the long-term economic improvement to the area.

Plum Creek looks forward to the outcome of this study.

Sincerely,



James R. Rundorff
Director, SE Land Asset Management



7a

GREENBRIER VALLEY CONSERVATION DISTRICT

USDA Service Center
717 North Jefferson Street
Lewisburg, West Virginia 24901
Phone (304) 645-6173

Serving Greenbrier, Monroe and Pocahontas Counties

February 2, 2005

Mr. Truman Wolfe
Executive Director
West Virginia Conservation Agency
1900 Kanawha Boulevard, East
Charleston, WV 25305-0193

COPY

Dear Truman:

RE: South Fork Lake Project – Richwood

At the December meeting of the Greenbrier Valley Conservation District Board of Supervisors, the above-referenced project was discussed. Nora Workman, one of our supervisors from Pocahontas County has been attending meetings on this project to represent the GVCD.

As you know, the GVCD and the Elk Conservation District have gone on record supporting this project to assist the citizens of Richwood in alleviating frequent flooding problems. We respectfully request that you consider applying any unused or leftover funds from other projects around the state to the Richwood Project.

Very truly yours,

A handwritten signature in cursive script, appearing to read "Beckie", which is the signature of Elizabeth McLay Irons.

Elizabeth McLay Irons
Chairman

EMI/ac

C: Elk Conservation District
✓ Mr. Ralph Kelley, 4C Economic Development Authority
Mr. Rush Butcher, Elk CD



GREENBRIER VALLEY CONSERVATION DISTRICT

**USDA Service Center
717 North Jefferson Street
Lewisburg, West Virginia 24901
Phone (304) 645-6173**

Serving Greenbrier, Monroe and Pocahontas Counties

March 26, 2004

**Mr. Bayward Butler
Chairman
Elk Conservation District
801 State Street
Gassaway, WV 26624**

Dear Bayward:

RE: Richwood Flood Control Project

The Greenbrier Valley Conservation District received your letter dated March 2, 2004 in which you requested support of the above-referenced project.

I am pleased to inform you that at our March meeting, the GVCD board passed a motion to support the reactivation of a feasibility study for a flood control project on the South Fork of the Cherry River.

Please let us know if we can be of further assistance.

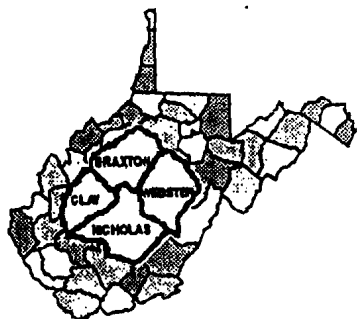
Very truly yours,

A handwritten signature in cursive script that reads "Beckie".

**Elizabeth McLay Irons
Chairman**

emi/ac

**c: Truman Wolfe and Larry Layman, WVCA
Chris Mondreas and Rush Butcher, Elk CD**



ELK SOIL CONSERVATION DISTRICT

Serving Braxton, Clay, Nicholas and Webster Counties

801 State Street - USDA Service Center

Gassaway, West Virginia 26624

Phone: (304)364-5105

TO: Gus R. Douglass
Chairman WVSSCC

FROM: Bayward Butler *Bayward Butler*
Chairman ELK SCD

DATE: January 24, 2002

RE: RICHWOOD WATER SURVEY

Following a response from NRCS to update a water survey for Richwood in Nicholas County (see attached correspondence), our Board of Supervisors is requesting that the WV State Soil Conservation Committee authorize an updated study of the water survey for the Town of Richwood for a flood control/water source project on the South Fork of the Cherry River.

After meeting with the Richwood Chamber of Commerce, we feel that the updated study is very important to the community.

Thank you for your assistance in this matter.

sh

Enclosures

cc: Jim Piper
Lance Tabor
Russ Campbell
Kelley Sponaule

**West Virginia State Conservation Committee
Winter Quarterly Meeting
January 21, 2004**

The Winter Quarterly meeting of the WV State Conservation Committee was held at the WV Conservation Agency Guthrie Center, Charleston, WV.

MEMBERS PRESENT

Jim Ash	Appointed
Bill Brannon	DEP, proxy for Stephanie Timmermeyer
Dr. Larry Cote	WVU CES
Gus R. Douglass	Chairman
Randy Dye	Division of Forestry
Mary Lee Hines	Appointed
Joe Michael	Appointed
Boyd Meadows	Appointed, Vice Chairman
Bill Vinson	WVU CAFS, proxy for Cameron Hackney
Jennifer Williams	WVU CES, proxy for Larry Cote

OTHERS PRESENT

Norm Bailey	WVCA
Dick Judy	NRCS
Diana Brooks	WVCA
Russ Campbell	WVCA
Robin Gothard	WVDA
Joe Gumm	WVACD
Lowell Haga	WVCA
Steve Hannah	WVDA
Carolyn Hefner	WVCA
Lorenzo Henderson	NRCS
Dick Judy	NRCS
Larry Layman	WVCA
Truman Wolfe	WVCA
Lillian Woods	NRCS

Chairman Douglass called the meeting to order at 1:21 p.m.

Excerpt from meeting minutes

STATUS REPORTS

WVCA Technical Planning and Development

Campbell reported there was a public meeting in the Richwood area regarding the interest to renew a flood control dam on the South Fork of the Cherry River. The Elk Conservation District sent letters to NRCS and the Corps of Engineers requesting support and assistance in approving the study. The previous evaluation study regarding flood control yielded a cost benefit less than one and it was not economically feasible at the time. Henderson reported NRCS has agreed to work with the city of Richwood and other agencies that have interest in this project. Woods suggested a joint meeting of the partnering agencies and the Mayor of Richwood to further discuss this issue.

Campbell reported the Corps of Engineers had completed a channel improvement project through Richwood.

**Michael moved to support the flood protection initiative for the Richwood area.
Second by Hines. Motion carried.**

City of Richwood
6 White Avenue, Richwood, WV 26261



Bob Henry Baber, Mayor
Phone: (304) 846-2596
Fax: (304) 846-2580

James M. Caldwell, Recorder
Phone: (304) 846-2597
Fax: (304) 846-2580

District Engineer
US Army Corps of Engineers Huntington District
Attention: CELRH-PM-PD-F
502 Eighth Street
Huntington, WV 25701

Dear Colonel Bulen,

As you are aware, Richwood suffered its worst flood in a half century on November 19, 2003.

I request that the US Army Corps of Engineers, Huntington District, undertake an investigation of flooding problems under the authority of Section 205 of the Flood Control Act of 1948, as amended.

The City of Richwood is willing to serve as the study sponsor. I understand that the study would be Federally financed and 100 percent Federally funded to the limit of \$100,000. If the total cost of the study exceeds \$100,000, I understand that the remaining study costs will be shared equally between the US Army Corps of Engineers and the City of Richwood.

If studies indicate a viable solution, our objective will be to proceed with the construction. We are capable of fulfilling our financial obligations for construction and operation and maintenance: in general, providing a minimum of 35 percent of the total project costs, including furnished lands, easements, rights-of-way, relocations, and disposal areas.

We are also aware that the Corps and our responsibilities will be delineated in the Project Cooperation Agreement (PCA), which both parties will execute before construction commences.

Sincerely,

Bob Henry Baber, Mayor

City of Richwood

6 White Avenue, Richwood, WV 26261



Bob Henry Baber, Mayor
Phone: (304) 846-2596
Fax: (304) 846-2580

James M. Caldwell, Recorder
Phone: (304) 846-2597
Fax: (304) 846-2580

January 21, 2005

Mr. Steven W. Yeager
Area Manager
PO Box 1109
Lewisburg, WV 24901

Dear Mr. Yeager,

Thank you for taking the time to meet with me and the other leaders of our community concerning the South Fork Lake Project. I also want to thank you for keeping your company offices in Atlanta informed of our proposals and ideas. The lake will go a long way to help resolve the flooding in the Richwood area. Such a project would also be beneficial to West Virginia's economy, provide water to our city, improve fishing habitat, and potentially create a whitewater river with hydro-electric power possibilities.

Our success in obtaining the required congressional authorization language regarding the feasibility study is a very important first step in creating the lake. I feel we will also be successful in obtaining the funding so that the U.S. Corps of Engineers can start the feasibility study for the watershed area. Plum Creek has had an interest in developing projects in the past and I believe may have interest in the South Fork Lake Project.

In an effort to assist us I would request that Plum Creek consider examining the possibility of a lake on your land. As part of that examination please consider the possibility of selling the land to a third party and/or accommodating some other arrangement so the project can move forward. The final outcome will of course depend somewhat on the forthcoming feasibility study, government funding, environmental impact studies, and many other factors.

If the lake is built, Plum Creek may be interested in developing a resort project through a public/private enterprise. Sharing the cost and risk of such a project may be to your company's benefit. However, the dimension, scope, and relationships involved in such a comprehensive project would need to be negotiated.

We are willing to pursue what appears could be a worthwhile economic enterprise for several other reasons in addition to the flooding issue. Any or all of the following reasons may prove profitable to your corporation or of public relations value. The lake may:

- * Be able to produce hydroelectric power.
- * Improve the fish habitat using cold water release.
- * Provide water to produce snow for a ski resort.
- * Provide water to the Richwood Water Department during periods of drought.
- * Provide a source of recreation and thereby attract tourists.
- * Provide a scenic site for home development.
- * Provide a site for year-round resort development.
- * Provide jobs to the area and revitalization of Richwood.
- * Be close enough to old coal mine areas to take advantage of SB 139 tax incentives.

In an effort to determine if Plum Creek is in fact interested in such a project, I suggest we meet with your corporate representatives. I believe a preliminary meeting would be beneficial to both parties and help us determine some of the issues that need to be answered. I suggest we meet early this year so we can develop a plan of action to take to Washington and to Charleston.

Sincerely,

A handwritten signature in black ink, appearing to read "Bob Henry Baber", with a long, sweeping horizontal line extending to the right.

Bob Henry Baber, Mayor

City of Richwood

6 White Avenue, Richwood, WV 26261



Bob Henry Baber, Mayor

Phone: (304) 846-2596

Fax: (304) 846-2580

James M. Caldwell, Recorder

Phone: (304) 846-2597

Fax: (304) 846-2580

January 19, 2005

Colonel William E. Bulen
District Engineer
Huntington District
502 Eighth Street
Huntington, WV 25701-2070

Dear Colonel Bulen,

I want to thank you again for your letter of support that Karen Miller read at our South Fork Lake Rally in November. The support of your office and staff has been very helpful to me in understanding the process the City of Richwood needs to pursue. Not only has your office been supportive, but also the West Virginia Conservation Agency. Truman Wolfe has secured some of the state matching funds that will be required for this project over time. In addition, we have secured funding for the aerial mapping. We need to complete the task this winter or early spring before the foliage returns to the area.

We have had one setback which we hope will only be temporary. We were unable to secure Congressional funding this past fiscal year for the survey resolution. As a result of fiscal constraints, all the feasibility studies were dropped in Committee. Despite this small setback, you can see our project is continuing to move forward quickly and continues to gain momentum. I am fully confident our Congressional staff will be able to obtain funding this coming session. I have planned a trip to Washington next month just to discuss the funds needed for this important project.

We had also discussed other possible funding options with your staff. It would be my hope that we not wait for Congressional funding. It would be best if your office apply for any monies that may be available so that we could begin the study as soon as possible. I believe that if the Corps of Engineers begins the project, this will encourage Congress to provide funding necessary to complete the survey.

If you need my assistance, in any way to apply for funding to start the survey, please let either myself or Colonel Ralph B. Kelly (retired), 4C EDA Nicholas County Liaison, (304) 872-2881, know so that we can proceed. It is my desire, and I believe the State and the County as well, that we move forward as quickly as possible with this project. Every day that we wait increases the chance another 100 year flood may occur. The study will give us options to pursue that will lessen the risk.

Very Sincerely,

Bob Henry Baber, Mayor



DEPARTMENT OF THE ARMY
HUNTINGTON DISTRICT, CORPS OF ENGINEERS
502 EIGHTH STREET
HUNTINGTON, WEST VIRGINIA 25701-2070

REPLY TO
ATTENTION OF:

February 8, 2005

Planning, Programs and Project Management
Planning Branch, Plan Formulation Section

Honorable Bob Henry Baber
Mayor, City of Richwood
The J. H. Meadows Municipal Center
6 White Avenue
Richwood, West Virginia 26261-1338

Dear Mayor Baber:

I received your letter of January 19, 2005 and would like to commend you and others in your community for the grassroots coalition you have formed and for the proactive stance you have taken in regard to flood damage prevention. Key to the success of any water resource solution is a foundation of local support including public and private partnerships.

The meeting held in Richwood on February 1, 2005, which my Planning staff attended, is just another positive step in building that foundation. We are pleased to know that you have gained the support of the West Virginia Conservation Agency, who is acting as a financial partner on several other projects with the Corps throughout the State of West Virginia. I also applaud your efforts to obtain aerial mapping which is a basic requirement for any type of water resources planning study. Gaining support from the local citizens and private landowners will also help facilitate the public involvement aspects of a project.

As you noted, the Corps did not receive funding to begin the reconnaissance/feasibility study for the Cherry River watershed during Fiscal Year 2005. Should we receive funding in future budgets, coordination with all interested parties and stakeholders will be undertaken to assure a consensus is reached as we seek to arrive at an optimum solution for flood control for those who live and work along the banks of the Cherry River.

We look forward to building on the successful partnerships that you are establishing once we are able to move into the study phase. Please feel free to contact Karen Miller, of my staff, at 304-399-5859 if you have other questions or concerns regarding the development of a flood prevention project.

Sincerely,

A handwritten signature in black ink, appearing to read "William E. Bulen". The signature is fluid and cursive, with a large, stylized "B" at the end.

William E. Bulen
Colonel, Corps of Engineers
District Engineer

City of Richwood

6 White Avenue, Richwood, WV 26261



Robert C. Johnson, Mayor
Phone: (304) 846-2596
Fax: (304) 846-2580

James M. Caldwell, Recorder
Phone: (304) 846-2597
Fax: (304) 846-2580

March 31, 2004

The Honorable Robert C. Byrd, Senator
United States Senate
311 Hart Senate Office Building
Washington, District of Columbia 20510

Dear Sir:

This letter is to thank you for permitting our delegation to meet with Ms. Carol Wallace and Mr. Brian Booth on March 11 to discuss our concerns regarding the flooding of our City and the danger and destruction it brings to our citizens. This letter is also to request your backing to secure resources for a comprehensive watershed study.

Ms. Wallace and Mr. Booth were most gracious as well as understanding. Our discussion was helpful in increasing our grasp of essential procedures. We also received kind assessment of the current climate of congressional and funding constraints. While we fully understand our request takes us on a long and difficult journey, we feel it is our duty to Richwood citizens to find a lasting resolution of our persistent flooding events. Governor Bob Wise, the WV Conservation Committee under the Chairmanship of Gus Douglas, and Senator Walt Helmick are supportive of our efforts.

During the visit our delegation also met with Congressman Rahall, and his very helpful staff, including Mr. Kent Keyser and Mr. Tom Lynch, as well as Mr. Jim Zoia of the Resource Committee. We were encouraged by Congressman Rahall's efforts on our behalf to secure FY 2005 Authorization language for a "directed watershed feasibility study" by the U. S. Army Corps of Engineers (USACE). A complete study looking at all the alternatives and the realities of each, factoring in real data representing current technology and today's economic possibilities, has never been heretofore accomplished. Until such study has been completed by a competent agency, such as the Corps of Engineers, our Citizens, City Council, County Commission, State Legislature, and Federal Agencies will not have a complete picture of the most realistic courses of action available to us.

The Honorable Robert C. Byrd, Senator

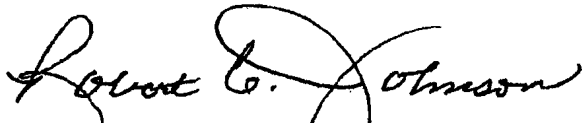
March 31, 2004

Page 2

Therefore, it is with great humility and the deepest respect that we ask your assistance in helping us obtain funds necessary for a "directed" study. We would hope and pray that funding can be obtained in the FY 2005 Appropriations Bill so that we are not delayed another year in our quest to find answers to our dilemma. According to the USACE, \$250,000 must be appropriated to ensure a complete and timely "directed" study. We additionally request your assistance in obtaining this amount during the FY 2005 legislative session.

We continue to pursue other short-term solutions to restore and defend the City of Richwood. Your support of this study will greatly assist us in our endeavors to seek a better life for all our citizens. Your staff recommended that we keep you as well as Congressman Rahall's office informed. Therefore, I am sending him a copy of this letter. I sincerely want to thank you and your affable staff on behalf of all of us who wish to live, work, and pursue productive lives in the City of Richwood.

Very respectfully yours,

A handwritten signature in black ink, reading "Robert C. Johnson". The signature is fluid and cursive, with the first name "Robert" and last name "Johnson" clearly legible.

Robert C. 'Bob' Johnson, Mayor
City of Richwood

xc: Honorable Nick J. Rahall, II, U.S. Representative

City of Richwood

6 White Avenue, Richwood, WV 26261



Robert C. Johnson, Mayor
Phone: (304) 846-2596
Fax: (304) 846-2580

James M. Caldwell, Recorder
Phone: (304) 846-2597
Fax: (304) 846-2580

February 19, 2004

Mr. Bayward Butler, Chairman
Elk District
801 State Street
Gassaway, West Virginia 26624

Dear Chairman Butler:

This letter is to extend thanks to your members for attending our South Fork Lake rally on January 7, 2004; and to request a feasibility study be conducted. The rally not only dramatized our need for a lake to prevent flooding, but more importantly it raised economic development benefits, should a lake be constructed. The enclosed letter from the Richwood Area Chamber of Commerce, addressed to the Honorable Robert C. Byrd, U.S. Senator, explains our concerns and why we want a lake, (see Enclosure 1)

Without economic recovery, the city will decline while waiting in fear of the next flood. Businesses and families will not locate here as long as such flooding remains a constant threat. Previous studies, most notably in 1989, predicted floods of the magnitude which struck the city in November 2003. When the long-term impact of building a lake is considered it is much more cost-effective than other measures. Remedial measures, such as restoration of the stream channel, were taken in the past, but they were of no lasting benefit.

The City of Richwood requests that a new feasibility study be completed with the economic impact of the following included:


- Recreation, fishing, and whitewater sports;
- Water source for the City during droughts such as 1988;
- Hydroelectric power generation;
- Flood control;
- Local economic development and recovery;
- Water source to create snow for a snowboard or ski resort;
- Private lake homes and condos;
- Economic development and recovery on a county and state level;
- The economic impact of building the lake.
- Blue Ribbon trout fishery in and below the lake.

Mr. Bayward Butler
February 19, 2004
Page 2

The cost of creating a moderate-size lake was estimated to be only \$14 million in 1989 dollars. This is a sum equal to approximately \$23 million today. Almost all of the cost would have been federal dollars. Had a lake been pursued at that time, economic recovery would have been well underway and flooding mitigated. Just such a lake, with the previously mentioned benefits, would pay for itself many, many times over. In the past, Congress has provided "special funding" for lakes built in "depressed areas" to help them recover from flooding. We are a Mountain Champion Community and qualify for such funding. In addition, over 2,900 citizens have signed petitions of support (not included) as well as the Nicholas County Board of Education and The Honorable Walt Helmick, State Senator, (Enclosures 2 and 3).

Your efforts to assist us in achieving this most worthy goal would be deeply appreciated by all of us who wish to live, work, and pursue productive lives here. On behalf of the City of Richwood and its citizens I would appreciate having a new feasibility study in support of this proposed project.

Sincerely,



Robert C. Johnson, Mayor
City of Richwood

xc: The Honorable Robert E. 'Bob' Wise, Governor
The Honorable Nick J. Rahall, II, U.S. House of Representatives
The Honorable Alan Mollohan, U.S. House of Representatives
The Honorable Shelley Moore Capito, U.S. House of Representatives
The Honorable John D. Rockefeller, IV, U.S. Senator
The Honorable Members, Nicholas County Commission
The Honorable Shirley Love, State Senator
The Honorable C. Randy White, State Senator
The Honorable Joe Talbot, State Delegate
The Honorable John Shelton, State Delegate

Enclosures: Three (3)

Richwood Area Chamber of Commerce
P. O. box 267, 1 East Main Street
Richwood, West Virginia 26261
Phone/Fax (304) 846-6790
E-mail rwchamber@richwoodwv.com

Friday, February 6, 2004

Senator Robert C. Byrd
300 Virginia Street, East, Suite 2630
Charleston, West Virginia 25301

Dear Senator Byrd:

It is with deep concern for the school children, senior citizens, workers, and businessmen of Richwood, WV, that I write requesting your support and timely assistance. In November of 2003 a devastating 100-year-flood from the South Fork of the Cherry River destroyed, or severely damaged the following:

- over 370 homes,
- more than 25 businesses,
- the high school, the junior high school, a Nursery school, and playgrounds,
- The Nicholas county Health Care Center,
- Richwood Area Community Hospital,
- Both funeral homes (causing all funerals to be held in local churches),
- Cherry River Foodland (our only full service grocery store), and
- City water and sewer lines.

FEMA has not reported the final cost of the damage, but the replacement value is estimated to be in the **MILLIONS**. The final report will not be due until springtime. It is nothing short of a miracle that no lives were lost as a result of the flash flood, as trapped people literally had to escape the floodwaters by using ropes.

Nursing home patients had to be carried through the rising waters to safety. Through prior "Flood Plan" arrangements, approximately 100 residents were evacuated to Liberty Baptist church. This move took approximately one hour. In addition to the patients, all of the residents' charts, medications, medical carts, mattresses, food supplies, and staff, had to be relocated to the church. In order to accomplish this, school buses and ambulances were used. However, **further complications** arose as there were **two feet of water inside the Nursing Home** by the time the buses had completed their appointed rounds of returning school children to their homes. Any other emergency calls to the ambulance service staff required their response and had a priority at that time, as well. Nursing Home Staff now routinely sandbag all doors every time the river begins to rise (which averages about two time per year). This, alone, could endanger the lives of the residents, should a fire break out in the Nursing Home. There has been a **total evacuation of the Nursing Home twice in the last eighteen months!** At this point, the Nursing Home Director says that if it takes five years to build a dam, they will be leaving the area. If it floods again, their departure is

ENCL 1

certain. This would be another severe economic blow to our community as it is the largest employer in Richwood.

The local children are still terrified whenever it rains and ask teachers if they are going to die! The enclosed pictures and CD (**enclosures #1 & #2**) will give you a better appreciation of the flooding. The video clip (**enclosure #3**) from our more than 500-person rally presents some of the personal testimony of community leaders, schoolteachers, nursing home administrators, and others. Newspapers, TV, and radio all reported on the rally (**enclosure #4**).

As we know and recognize, the City is a depressed area with few options, because mountains, large public forests, and corporate land holdings surround it. Coal (which gave our nation the valuable energy needed during the industrial age and two World Wars) is now spent. Jobs are few and new employment unlikely, as the saga of towns dependent on natural resources has been repeated over and over again. However, with a lake to control the flooding the total picture changes and our possibilities for growth and survival are numerous.

With a lake the following can be accomplished:

- Recreation, fishing, and white water sports;
- Water source for the City during droughts such as 1988;
- Hydroelectric power;
- Flood control;
- Local economic development and recovery;
- Water source to create snow for a snowboard or ski resort;
- Private lake homes or condos;
- Economic development and recovery on a county and state level; and
- Blue Ribbon trout fishery below lake and within city.

Other solutions will not accomplish any of these goals, and without economic recovery, the city will die a slow death while waiting in fear of the next flood. Businesses and families will not locate here as long as such flooding is a threat. All of that can change with a modest investment by our government. The people of Nicholas County, WV want a lake as the enclosed petitions (**enclosure #5**) of more than 2,900 citizens testify.

Previous studies predicted future floods of this size. Not only is "moving our schools, businesses, and homes" not an option (because there is no suitable land available), but the cost of building a lake is much more cost-effective. Remedial measures, such as dredging, were taken in the past, but they were of no lasting value and were simply money wasted.

The cost of creating a moderate-size lake was estimated to be only **\$15 Million** in 1989 dollars. This is a sum equal to approximately **\$23 Million** today. Had a lake been pursued at that time, economic recovery would have been well underway and flooding mitigated. Just such a lake, with the previously mentioned benefits, would pay for itself many, many times over. Yet more importantly, it would re-create a viable growth-oriented community that


would not be living in fear! Consider the tax dollars that could have been generated for our city, county, and state over the past twenty-year period had the lake already been built.

In our endeavor to build a lake, we request your assistance in obtaining the funding necessary so that our depressed and flood-prone community may return to a viable economy. In the past, Congress has provided "special funding" for lakes built in depressed areas. We are a Mountain Champion Community and qualify for such funding.

At our level, by working through the State, we have already started to achieve our economic goal of building a lake. We have also obtained a "Mountain Waters Scenic Byway" designation of WV Route 39 to increase tourism to our city. Additionally, the Chamber initiated a goal of creating ATV trails in conjunction with "Hatfield and McCoy Trails Coalition" to attract outdoor recreation enthusiasts. However, our efforts will fail unless we can expedite the design and funding of "South Fork Lake."

Your efforts to assist us in achieving this most worthy goal would be deeply appreciated by all of us who wish to live, work, and pursue productive lives in the community of Richwood, West Virginia. On behalf of the Richwood Community Citizens I thank you for your support of this very important life and death issue.

Very Respectfully Yours,


Don McClung, President
Richwood Area Chamber of Commerce

CF: Senator Jay Rockefeller
Representative Shelley Moore Capito
Representative Alan Mollohan
Representative Nick J. Rahall
Governor Bob Wise
Nicholas County Commissioner Tom Blankenship
Richwood Mayor Robert C. Johnson

Enclosures: Five enclosures as stated

Resolution

Whereas the City of Richwood, WV has had numerous floods over the past years and as recently as November 18, 2003, and

Whereas the floods have caused extensive damage, loss of life and loss of property, and

Whereas the damage has totaled millions of dollars and brought fear to our children and citizens, and

Whereas the City of Richwood is surrounded by both public and privately held forests with mountainous terrain with no room to expand, and

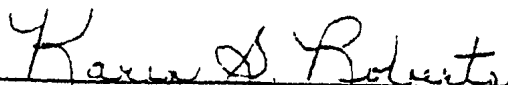
Whereas the threat of flooding stunts growth and economic development within the City of Richwood, and

Whereas moving buildings and uprooting families is costly and destructive, and

Whereas a lake on the South Fork of the Cherry River could provide recreation, hydroelectric power, a water reservoir, flood control, economic development and recovery, then

Be it resolved, we the members of the Nicholas County School District support the building of a lake on the South Fork of the Cherry River to protect our children, the citizens, and the community of Richwood, WV.

Voted on and passed February 3, 2004 and signed this date by the powers vested in me as President, Nicholas County School Board.



Karen Roberts, President, Nicholas County School Board, Date

ENCL 2



WALT HELMICK
CHAIRMAN

THE SENATE OF WEST VIRGINIA
COMMITTEE ON FINANCE
CHARLESTON 25305

ROOM 465, STATE CAPITOL
(304) 357-7980

February 2, 2004

Mr. James L. Fitzpatrick
1 Avenue B
Richwood, WV 26261

Dear Mr. Fitzpatrick:

I am writing this letter in support of the South Fork Lake Project. I understand this project is proposed to build a dam on the south fork of the Cherry River approximately 6 miles above the Town of Richwood, West Virginia and will be essential for flood relief in Richwood, as well as economic development growth for the area.

I fully support this endeavor and will be happy to help bring this project to fruition. If I can be of assistance, please don't hesitate to contact me.

Sincerely,

A handwritten signature in cursive script that reads "Walt Helmick".

Walt Helmick
Senate Finance Chairman

WH/mjd

ENCL 3

6a

Resolution

Whereas the City of Richwood, WV has had numerous floods over the past years and as recently as November 18, 2003, and

Whereas the floods have caused extensive damage, loss of life and loss of property, and

Whereas the damage has totaled millions of dollars and brought fear to our children and citizens, and

Whereas the City of Richwood is surrounded by both public and privately held forests with mountainous terrain with no room to expand, and

Whereas the threat of flooding stunts growth and economic development within the City of Richwood, and

Whereas moving buildings and uprooting families is costly and destructive, and

Whereas a lake on the South Fork of the Cherry River could provide recreation, hydroelectric power, a water reservoir, flood control, economic development and recovery, then

Be it resolved, we the members of the Nicholas County School District support the building of a lake on the South Fork of the Cherry River to protect our children, the citizens, and the community of Richwood, WV.

Voted on and passed February 3, 2004 and signed this date by the powers vested in me as President, Nicholas County School Board.

Karen D. Roberts 2/3/04
Karen Roberts, President, Nicholas County School Board, Date

Resolution

Where as the Cherry River Basin in Greenbrier & Nicholas Counties has flooded numerous times in the past century and

Where as the flooding of the Cherry River has caused los of life and extensive damage to both public and private property in the watershed basin and

Where as the last great floods were in 2003 and 2005 causing damage to over 350 homes, 50 businesses, schools, public buildings, a nursing home, sewer and water systems in the millions of dollars and

Where as the citizens in the basin have suffered great economic hardship and fear future flooding and


Where as reducing the threat of flooding is a mission of the US Army Corps Engineers, the State of West Virginia, Nicholas County, Greenbrier Conservation District, Elk conservation District, and local citizens and

Where as the US Army Corps of Engineers, City of Richwood, Nicholas County, and the State of West Virginia, and other entities are together working on the federally funded "Cherry River Basin Watershed Study" to investigate and mitigate the flooding then

Be it RESOLVED the Greenbrier County Commission in regular session this date votes to fully support the Citizens of Nicholas County and the US Army Corps of Engineers in there efforts to mitigate flooding utilizing the

"Cherry River Basin Watershed Study"

Signed



Date 8-14-07

**Lowell Rose, President
Greenbrier County Commission**



6c

RESOLUTION

Whereas, the Cherry River Basin in Greenbrier and Nicholas Counties has flooded numerous times in the past century, and

Whereas, the flooding of the Cherry River has caused loss of life and extensive damage to both public and private property in the watershed basin, and

Whereas, the last great floods were in 2003 and 2005 causing damage to over 350 homes, 50 businesses, schools, public buildings, a nursing home, as well as sewer and water systems in the millions of dollars, and

Whereas, the citizens in the basin have continued to suffer great economic hardship and fear future flooding, and

Whereas, reducing the threat of flooding is a mission of the US Army Corps of Engineers, the State of West Virginia, Nicholas County, the Greenbrier Conservation District, the Elk Conservation District, and other agencies, and

Whereas, the US Army Corps of Engineers, City of Richwood, Nicholas County, and the State of West Virginia, and other entities are together working on the federally funded "Cherry River Basin Watershed Study" to investigate and mitigate the flooding, then

Be it RESOLVED, that the Greenbrier Valley Economic Development Corporation meeting in regularly scheduled Board of Directors meeting this date voted to fully support the Citizens of Nicholas County and the US Army Corps of Engineers in their efforts to mitigate flooding.

Signed Betty D. Crookshanks Date 8/16/07

Betty D. Crookshanks, President
Greenbrier Valley Economic Development Corporation

South Fork Cherry River Lake Project
Greenbrier & Nicholas Counties
(Last Updated May 5, 2008)

Time line / chronology

Background: Flooding in Richwood, WV has caused millions of dollars of damage and turmoil for families and businesses for over a century. The last 100 year flood was in November 2003. It seriously damaged or destroyed over 350 homes, 60 businesses, two schools, a nursing home, a hospital, water and sewage systems, roads, etc. Another serious flood occurred November 2005. A "needs based" watershed control study with all the possible remedies has not been conducted by the U. S. Corps of Engineers. If families, businesses, and the City are to prosper, a feasibility study needs to be the first step in the process to determine what can be done to stop the flooding as well as assist the City of Richwood, the area, and the state in returning to economic prosperity.

History: *PROJECT DATES BACK TO 1960's*

Nov 2003	After 100 Year Flood, Committee formed by Richwood Area Chamber of Commerce.
Dec 2003	Committee Meets to discuss Flood research by Dr. Baber. Decides "South Fork Lake" is best remedy and organizes committee.
Jan 2004	South Fork Lake Committee holds rally to measure public and elected official support. Over 700 citizens attend including all county officials. Senator Love announces "Flood Resolution Summit" to be held by Governor Bob Wise.
Jan 2004	Petition Drive Started. In three weeks over 2900 signatures obtained in support of "South Fork Lake".
Jan 2004	Chairman Gus Douglas & WV State Conservation Committee passes "Richwood Protection Initiative".
Feb 2004	Senator Walt Helmick, State Finance Chairman writes letter of support.
Feb 2004	Nicholas County School Board passes Resolution of Support.
Feb 2004	Don McClung, Pres Richwood Chamber, writes letter with petitions to US Congressional Delegation requesting support for South Fork Lake.
Feb 2004	Massey Coal Company is asked to do "bank restoration" with mitigation funds and applies to Corps of Engineer for a permit. Approved 08/04.
Feb 2004	Richwood Mayor Bob Johnson requests new South Fork Lake feasibility study to include new economic data.
Feb 2004	South Fork Lake Committee & Mayor Johnson meet with US Army Corps of Engineer, (USACE) to obtain support for project and plan next steps.
Feb 2004	Co-Chair Ralph Kelly meets with Greenbrier Conservation District to request support for Richwood area feasibility study.
Feb 2004	Governor Wise convenes an all agency "Richwood Flood Issue Meeting" and supports a Corps of Engineer watershed control feasibility study for Richwood area. Congressional Staff attend from Senator Byrd & Representative Rahall.
Mar 2004	Nicholas County Delegation of Mayor Johnson, President McClung, and Co Chairman Bob Baber & Ralph Kelly go to Washington, DC to obtain support and Congressional Legislation. Meet with Rep Rahall & Staff.
Mar 2004	<u>The Highlands Voice</u> , a conservation newspaper, publishes an editorial by Frank Young in support of "South Fork Lake".
Mar 2004	Greenbrier Valley Conservation District passes motion in support of the feasibility study for the South Fork Lake Project.

Aug 2004	The House Transportation and Infrastructure Committee approves authorization language allowing the USACE to initiate a "Recon Study".
Aug 2004	Co-Chair Ralph Kelly & John Deitz meet with Plum Creek Corp Area Manager to get company support for project which is on their property.
Oct 2004	South Fork Lake Committee holds second rally. Over 300 hundred attend to include Gayle Manchin who voices Candidate Joe Manchin's support.
Oct 2004	USACE writes letter to Mayor Baber stating they are ready to start project when funding is in place.
Oct 2004	Truman Wolfe, Exec Director, WV Conservation Agency, places line item in state budget in support of Richwood area "Recon Study" and or any future matching funds that may be required as a result of the project.
Dec 2004	House Appropriations Sub Committee eliminates all USACE feasibility studies from 2005 Budget. Fails to approve \$250,000 needed for Richwood "Recon Study".
Dec 2004	Greenbrier Conservation District requests their unused funds be applied to the South Fork Lake Project.
Jan 2005	Mayor Baber and South Fork Lake Committee meet with Truman Wolfe, WVCA, Steve Yeager, Area Manager Plum Creek, and Karen Miller, USACE to look at funding.
Jan 2005	Because the study was in the House Authorization Bill, USACE includes Richwood Area "Recon Study" Funding in FY 2006 Budget request.
Jan 2005	Mayor Baber writes Plum Creek requesting letter of support.
Feb 2005	Mayor Baber and South Fork Lake Committee Meet with James Lerner, GM NE Region Plum Creek, to request written support from company.
Feb 2005	Mr. Lehner meets with Corporate Staff in Atlanta and recommends "South Fork Lake" be part of company "Resource Plan".
Feb 2005	Mayor Baber writes COE requesting Section 205 and "reprogramming" funds to start "Recon Study".
Feb 2005	Mayor Baber writes Sen Byrd, Sen Rockefeller, and Rep Rahall requesting FY 2006 Budget "Recon Study" funding.
Mar 2005	Jim Fitzpatrick, Richwood CVB, obtains funds for aerial photography.
Apr 2005	Aerial Photography completed.
Apr 2005	Richwood Chamber decides to start letter writing campaign to their Congressional delegation for FY 2006 "Recon Study" Funding support.
Apr 2005	Co-Chair Ralph Kelly meets with Greenbrier Conservation District to update the Board on project. Board writes Congress to request funds.
Apr 2005	Co-Chair Ralph Kelly meets with Elk Conservation District to update the Board on project. Board writes Congress to request funds.
May 2005	Nicholas County elected officials, at urging of 4C-EDA-NC Advisory Committee, sign a bi-partisan and non-partisan letter to Congress in support of \$250,000 of "necessary" funding for the feasibility study.
May 2005	Plum Creek Corporation writes letter in support of Congressional funding for the "Richwood Watershed Feasibility Study" and directs their lobbyist to assist in passage of funding.
June 2005	Carol Wallace, Senator Byrd's Project Director, called to say the Senate had included \$100,000 for the study in their sub-committee "Mark".
July 2005	The Senate Committee on Infrastructure & Transportation includes funding in their "Mark" for "Cherry River Basin Watershed (Recon) Study".
Aug 2005	The full Senate includes funding in their FY 2006 bill but House did not. House had authorization language in 2005 bill. Should pass in Conference.
Oct 2005	Joint Senate & House Conference Committee include \$100,000 funding from senate bill in joint bill to both congressional houses.
Oct 2005	Both House and Senate pass the Joint Bill.

Nov 2005	President Signs bill with \$100,000 in funding for “Cherry River Basin Watershed Study” . This is first step in acquiring lake.
Dec 2005	South Fork Lake Committee meets with Mayor, USACE, and WVCA to discuss next steps.
Dec 2006	Nine members of the South Fork Lake Committee sign “Thank You” letter to Senator Byrd and request “shortfall” of \$150,000 in FY 2007 funding.
Jan 2006	US Army Corps of Engineers submits a budget request for \$150,000.
Feb 2006	The USACE budget request is “cut” at OMB and does not make it to Congress for consideration as part of the FY 2007 Presidents Budget.
Mar 2006	US Army Corps of Engineers appoints Karen Miller, Project Officer, “Cherry River Basin Watershed Study” . USACE Project Team visits Watershed area and previous 1988 study recommended lake site.
Apr 2006	Greenbrier Valley Conservation District sends letter of request to their Congressional Delegation for \$150,000 of FY 2007 follow-on funding.
Apr 2006	Elk Conservation District sends letter of request to their Congressional Delegation for \$150,000 of FY 2007 follow-on funding.
Apr 2006	Over 20 elected officials representing Nicholas County sign a “bi-partisan” letter of support to Senator Byrd for \$150,000 of FY 2007 funding.
May 2006	Mountain RC&D, representing 13 counties, votes to support the “Cherry River Basin Watershed Study” Project Plan.
May 2006	Richwood City Council appoints Col Ralph Kelly, US Army, Retired, as “Special Ambassador” to the US Army Corps of Engineer (USACE).
May 2006	USACE meets with Mayor Richwood and WVCA to discuss the plan for conducting the watershed study.
Jun 2006	United Research Services Corporation, one of the worlds largest engineering design firms with extensive capability and experience in water impoundment, is briefed on the project and invited to assist in support.
Jul 2006	Plum Creek Corporation is updated on both the \$150,000 request to be added to the 2007 Congressional Budget to complete the total required funding of \$250,000 and the projects status.
Jul 2006	USACE conducts first “Public Workshop” as part of the “Cherry River Basin Watershed Study” .
Jul 2006	USACE developing computer program to do damage cost study using satellite imaging.
Aug 2006	Senator Byrd is successful in effort to include \$150,000 in Senate subcommittee bill for study.
Oct 2006	USACE conducts first meeting to inform federal and state agencies of data collection process and invites to them assist. WVCA and very few other agencies attend.
Nov 2006	USACE exhausts FY 2006 funding and must stop work under CRA. Approves contractor’s work on “pictometry” computer imaging program for study.
Dec 2006	Congress fails to pass FY 2007 Budget. USACE under a “Continuing Resolution Agreement” (CRA) until Feb 15, 2007. Newly elected Congress must pass FY 2007 Budget. USACE is unable to spend any funds on the “Cherry River Basin Watershed Study (CRBWS)” .
Feb 2007	New Congress passes CRA for remainder of 2007.
Feb 2007	USACE Huntington District meets with Congressional Staff and requests approximately \$60,000 in FY 2008 funding for CRBWS.
Apr 2007	USACE Huntington District receives \$96,000 allocation from CRA for funding of study and prepares to resume work. This will complete \$250,000 required, but delays completion of study by one year.
Jun 2007	USACE Huntington District sets date for video-telephone-conference “In-Progress-Review” with Division HQ for July 10, 2007 and distributes read-aheads.

Jul 2007 Congressman Rahall adds \$60,000 to subcommittee mark for completion of study in FY 2008.

Jul 2007 Meeting on July 10 between USACE Huntington District and Division HQ in Cincinnati confirms methods and approach by District.

Aug 2007 Greenbrier County Commission is briefed on project by Col Kelly and passes resolution in support of study.

Aug 2007 Greenbrier Valley Economic Development Corporation is briefed on project by Colonel Kelly and passes unanimous resolution in support of study.

Aug 2007 Governor meets with Mayor Baber reinforces his commitment to project and to discuss planning next steps. Baber resigns, takes position at Glenville College.

Sep 2007 John Deitz nominated by Richwood City Council to be new Co-Chair replacing Baber. Col Kelly reappointed by City as "Special Ambassador" to USACE.

Sep 2007 At the request of the Governor, Kelly Goes, Secretary of Commerce, WV, and Joe Martin, Deputy Chief of Staff, Office of the Governor, are briefed by Mark Kessinger, Project Manager, USACE; Ralph Kelly and John Deitz, Co-Chairs South Fork Lake Committee; Russ Campbell, WV Conservation Agency; and Lisa Baker, Nicholas County Agent, 4C Economic Development Authority, on the project to date.

Nov 2007 Governor Manchin and Sec Goes reconfirm their continuing support for project.

Dec 2007 Paul Davis, Mgr, NE Region, Plum Creek Corp.; meets with Ralph Kelly, Lisa Baker, 4CEDA, and Moses Zegeer, WV Dept of Commerce; to discuss latest developments of US Congress 2008 "Continuing Resolution Authority" and status of USACE Recon Study to be completed by Sept 2008. Plum Creek states interest in seeking permit for South Fork Lake and requests letter of support from state.

Dec 2007 Congress passes legislation to fund \$48,000 for the remainder of "Cherry River Watershed Recon Study". **USACE Huntington expects "draft" study to be completed and ready for public review by June 2008.**

Jan 2008 The West Virginia Conservation Agency writes letter to Plum Creek, Inc. stating support for watershed project.

Feb 2008 Ralph Kelly and John Deitz consult with Jeff Allen, President, Pardee Ventures concerning development options and partnering.

Mar 2008 Ralph Kelly consults with Jim Price, President, WV Hydro concerning status of study and project development options.

Apr 2008 Ralph Kelly informs Kelly Goes, WV Sec of Commerce, that "draft" study is to be completed by USACE in June 2008. Ralph also briefs Jeff Herholdt, Director, Division of Energy; David Lieving, National Marketing Representative, WV Development Office, on South Fork Lake as a hydro electric project.

May 2008 Mark Kessinger, Project Manager, USACE, gives update briefing of "draft" Cherry River Watershed Recon Study to the following: Teri Booth, Congressman Rahall's Office; Birl O'Dell, Commissioner Nicholas County; Dan Massey & Dave Lieving, WV Dept of Commerce, Development Office; Russ Campbell, WV Conservation Agency; WD Smith, Region IV Planning & Development Council; Ralph Kelly, Co-Chair SFL Committee. **Mike Worley, Director of Planning, USACE, informs group of 2007 "change in flood law" by Congress as a result of loss of life during hurricane Katrina. Law now allows for**

“threat to human life” as major factor in determining need to construct not just “economic benefit ratio”. Change will be included in study. The change in law benefits Richwood and West Virginia. USACE requests that group set a time and date to brief Richwood area residents on “draft” watershed study.